

# 2025A ROAD REHAB: HIGH DENSITY MINERAL BOND

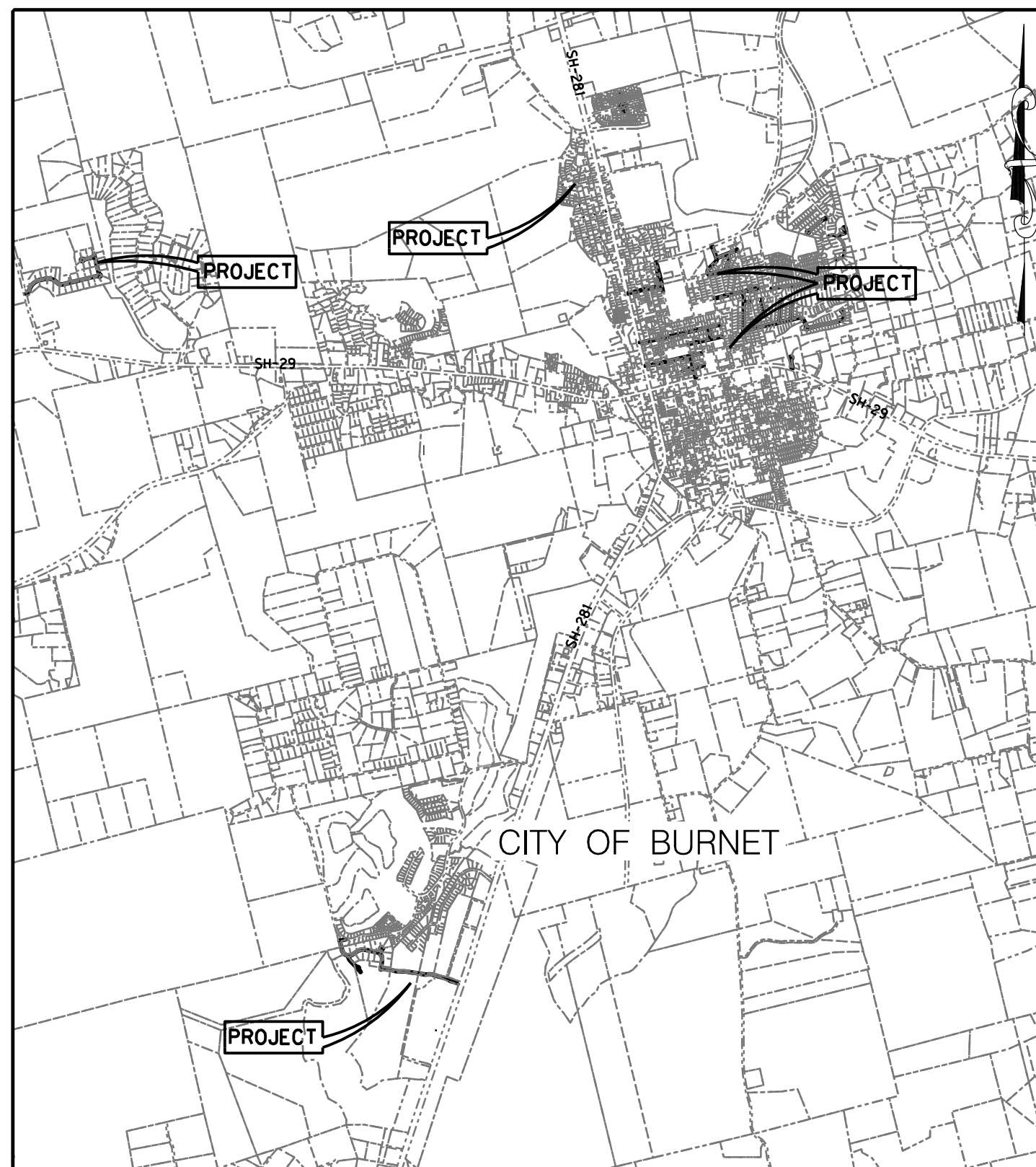
RFP: 2025-001

PID: CIPTR-2025A



**NOTES:**

1. CONTRACTOR SHALL VISIT THE SITE TO BECOME ACQUAINTED WITH THE PROJECT AND ITS LIMITS PRIOR TO BIDDING.
2. CONTRACTOR SHALL NOTIFY THE CITY 48 HOURS PRIOR TO BEGINNING CONSTRUCTION.
3. ALL PAVING INSTALLATIONS SHALL BE SUBJECT TO CITY INSPECTION PRIOR TO THEIR BACKFILL. NO HMAC SHALL BE LAID PRIOR TO CITY INSPECTION.
4. CONTRACTOR SHALL MARK WITH PAINT LIMITS OF STREET REHAB FOR REVIEW & APPROVAL PRIOR TO CITY INSPECTION.
5. ALL CONSTRUCTION ACTIVITIES SHALL BE DONE IN ACCORDANCE TO THE CITIES TECHNICAL STANDARD MANUAL AND DETAILS.
6. CONSTRUCTION SHALL COMPLY WITH ALL OSHA SAFETY REGULATIONS AND ADDITIONAL MEASURES AS DIRECTED BY THE CITY.
7. WHERE PAVEMENT IS TO BE CUT, THE EXIST. ASPH PVTM SHALL BE SAWCUT, REMOVED, AND REPAVED. ANY ADDITIONAL PVTM DAMAGE CAUSED OUTSIDE SAWCUT LINE AS A RESULT OF CONSTRUCTION ACTIVITIES, SHALL BE SAWCUT, REMOVED, AND REPAVED.
8. REFER TO SPECIFICATIONS AND DETAILS FOR ADDITIONAL NOTES AND INSTRUCTIONS.
9. CONTRACTOR SHALL MAINTAIN TRAFFIC FLOW AT ALL TIMES, VIA FLAGMEN, GUIDE VEHICLES, OR OTHER MEANS AS APPROVED BY THE CITY.
10. CONTRACTOR SHALL PRESENT A TRAFFIC CONTROL PLAN TO THE CITY PRIOR TO CONSTRUCTION.
11. CONTRACTOR SHALL INSTALL VALVE RISERS AND MANHOLE RISERS. THE CITY SHALL SUPPLY THE RISERS MATERIAL, CONTRACTOR TO PERFORM INSTALL DURING PAVING OPERATION. NO SEPARATE PAY APP BUT SUBSIDIARY TO PAVING QUANTITIES.
12. CONTRACTOR SHALL USE A PLATE COMPACTOR TO COMPACTED TAPERED EDGE ON DESIGNATED ROADS.



LOCATION MAP  
N.T.S.

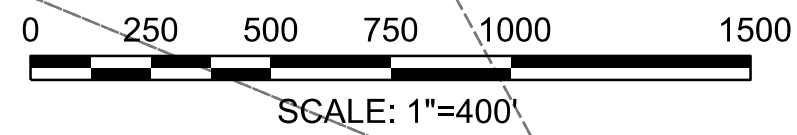
**SHEET INDEX**

C01	COVER SHEET	
C02	KEY MAP	
C02A	KEY MAP (BID ALTERNATE #1)	
C03	NATALIE'S POINT	
C04	ANDY'S POINT	
C05	DAWNA LEN DR	
C06	ADAM AVE (1 OF 2)	
C07	ADAM AVE (2 OF 2)	
C08	E TATE ST	
C09	E TAGGARD ST #1	
C10	DIXIE ST	
C11	N RHOMBERG ST	
C12	SHORT ST	
C13	HIGHLAND DR	
C14	MILDRED AVE	
C15	JULIE ST	
C16	AMY ST	
C17	E JOHNSON ST (1 OF 3)	
C18	E JOHNSON ST (2 OF 3)	
C19	E JOHNSON ST (3 OF 3)	
C20	E TAGGARD ST #2	
C21	E KERR ST (1 OF 2)	
C22	E KERR ST (2 OF 2)	
C23	E BRIER ST	
C24	E POST OAK ST	
C25	VANDEVEER ST	
C26	N SILVER ST	
C27	N BOUNDARY ST	
C28	LEFFINGWELL LN	
BID ALTERNATE #1	C29	RAMSEYS WAY 1 OF 2
	C30	RAMSEYS WAY 2 OF 2
	C31	HONEY ROCK BLVD
	C32	SECRET CIRCLE
	C33	COBBLESTONE LN
	C34	FOX CIRCLE DR
	C35	DOUBLE CIRCLE
	C36	SUNDAY DR 1 OF 2
	C37	SUNDAY DR 2 OF 2
	C38	YELLOW RIBBON TRAIL
	C39	DENNY FOX DR
	C40	RACHEL LOOP
		TCP DETAILS
		TCP (1-2) -18



TOPOGRAPHIC SURVEY: DRAWINGS AND DESIGN ARE BASED ON GRID SYSTEM CTx NAD 83

C01



**NOTES:**

1. SEE ADDITIONAL NOTES ON COVER SHEET AND KEY MAP.
2. CONTRACTOR SHALL SUBMIT TO CITY MATERIAL SPECIFICATIONS FOR APPROVAL PRIOR TO CONSTRUCTION.
3. PAVEMENT PREPARATION SHALL OCCUR ACCORDING TO CITY SPECS. PRIOR TO CONSTRUCTION CONTRACTOR AND CITY REPRESENTATIVES ARE TO "WALK" THE ENTIRE PROJECT AND MARK LOCATION OF UTILITY APPURTENANCES.
4. ALL UTILITY APPURTENANCES ARE TO BE COVERED TEMPORARILY TO PREVENT PAVING OVER, AND REMOVED AFTER CONSTRUCTION. CONTRACTOR TO TAKE MEASURES TO LOCATE SUCH APPURTENANCE COVERINGS DURING AND AFTER PAVING OPERATIONS.
5. ANY AND ALL LOOSE ASPHALT AND OTHER CONSTRUCTION MATERIALS SHALL BE SWEEPED AND REMOVED FROM SITE WHERE CONSTRUCTION IS OCCURRING PRIOR TO THE CONTRACTOR'S OPERATIONS AND PRIOR TO LEAVE FROM THAT VICINITY.
6. CONTRACTOR SHALL PREPARE CONSTRUCTION FLYERS AND PLACE THEM AT EACH RESIDENCE FRONTING THE STREET. THE FLYER SHALL FIRST BE PRESENTED TO THE CITY FOR APPROVAL.
7. CONTRACTOR SHALL SUBMIT A TRAFFIC FLOW AND CONSTRUCTION SEQUENCING PLAN TO THE CITY FOR DISCUSSION AND APPROVAL. ON SOME STREETS THE CITY ANTICIPATES ONE LANE OF TRAFFIC BEING OPEN AT ALL TIMES. SEGMENTS, WHERE NO DETOUR IS POSSIBLE THE CONTRACTOR TO PROVIDE FLAGMEN.
8. CONTRACTOR SHALL MAINTAIN TRAFFIC FLOW AT ALL TIMES, VIA FLAGMEN, GUIDE VEHICLES, CONES AND DETOUR SIGNS OR OTHER MEANS AS APPROVED BY THE CITY.
9. PAVEMENT PREPARATION, FOGSEAL, AND STRIPING INSTALLATION SHALL CONFORM TO THE CITY'S SPECIFICATIONS.
10. FLEXIBLE P/VT., WHERE APPLICABLE, SHALL COMPLY WITH SECTION 406.1 OF THE SPECIFICATIONS.
11. FOGSEAL SHALL CONFORM TO THE CITY'S SPECIFICATIONS AND MANUFACTURERS RECOMMENDATIONS.

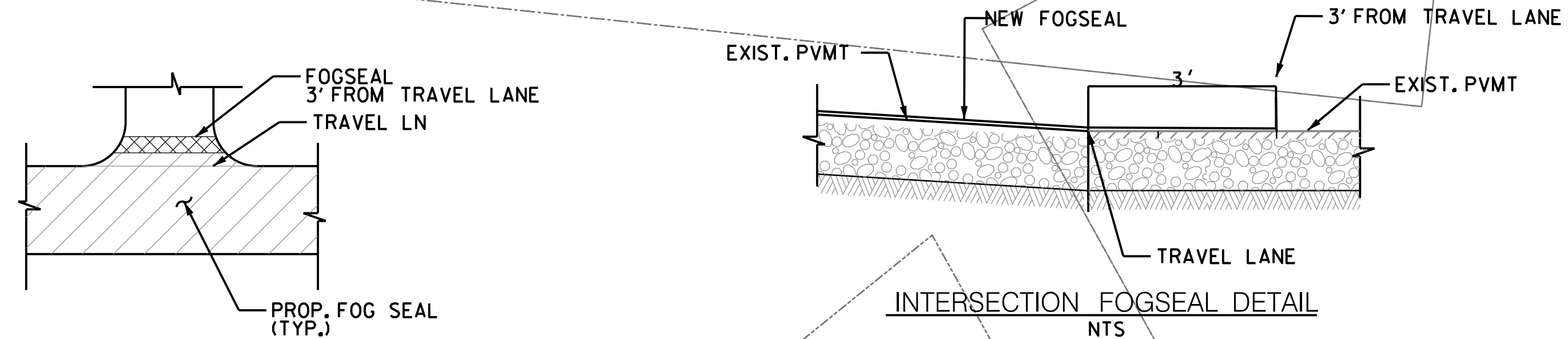
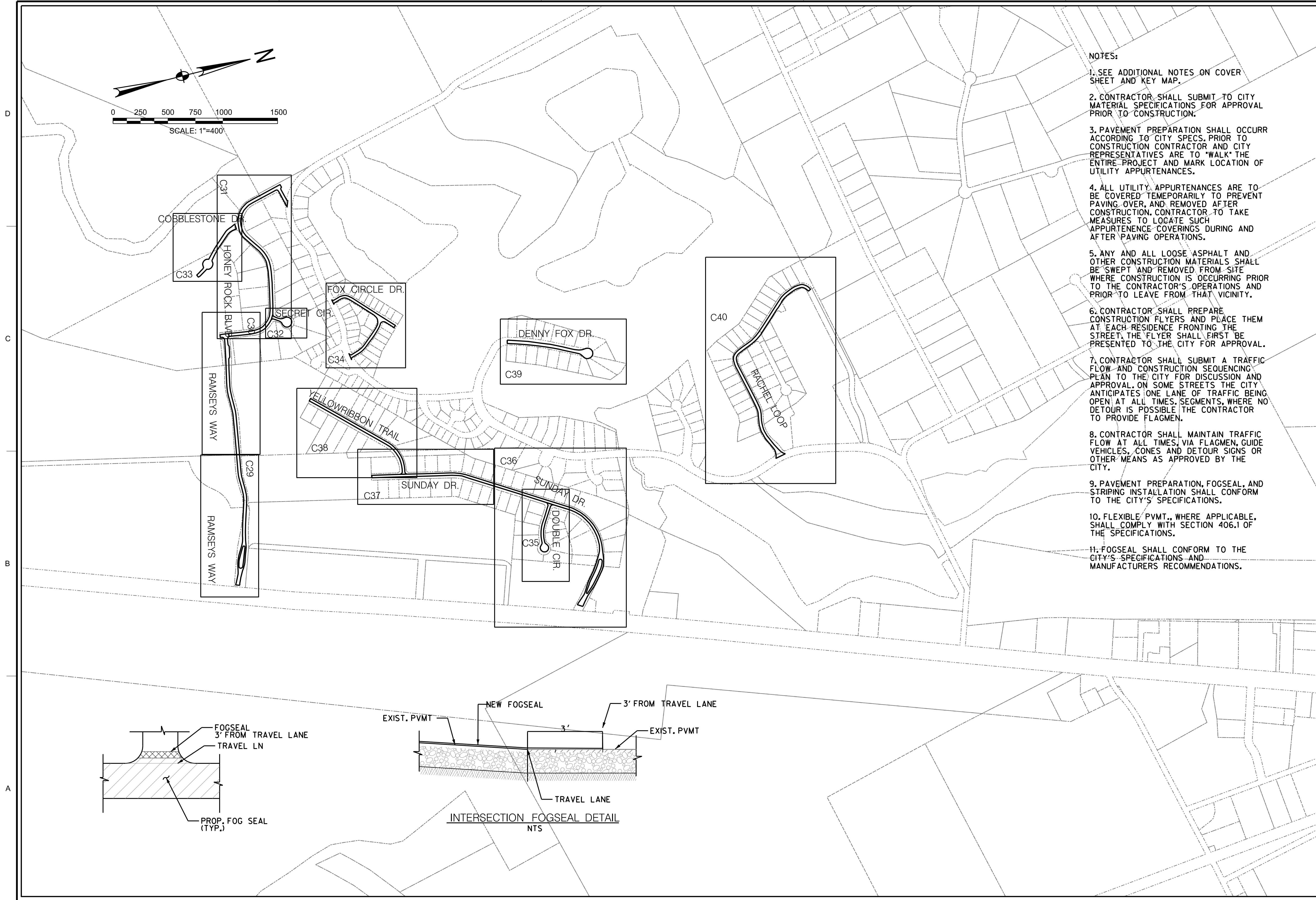


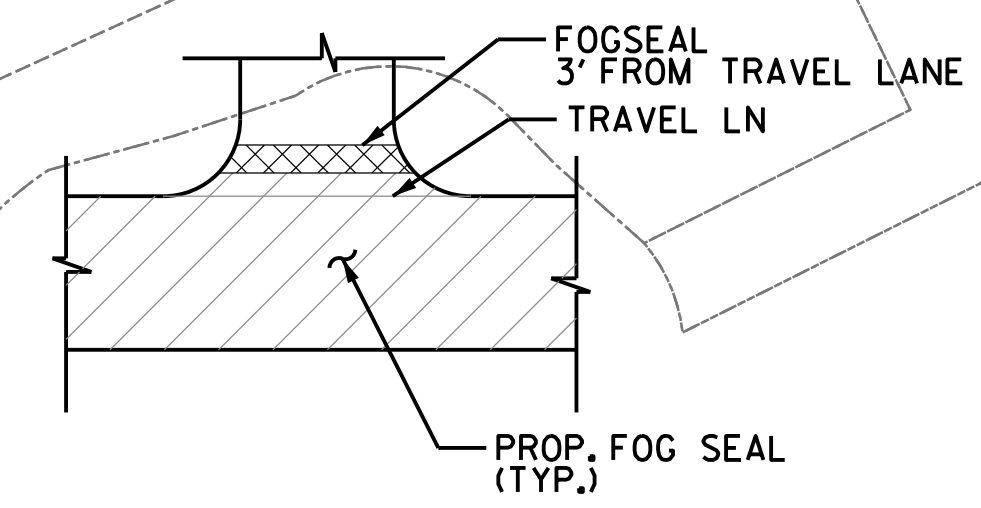
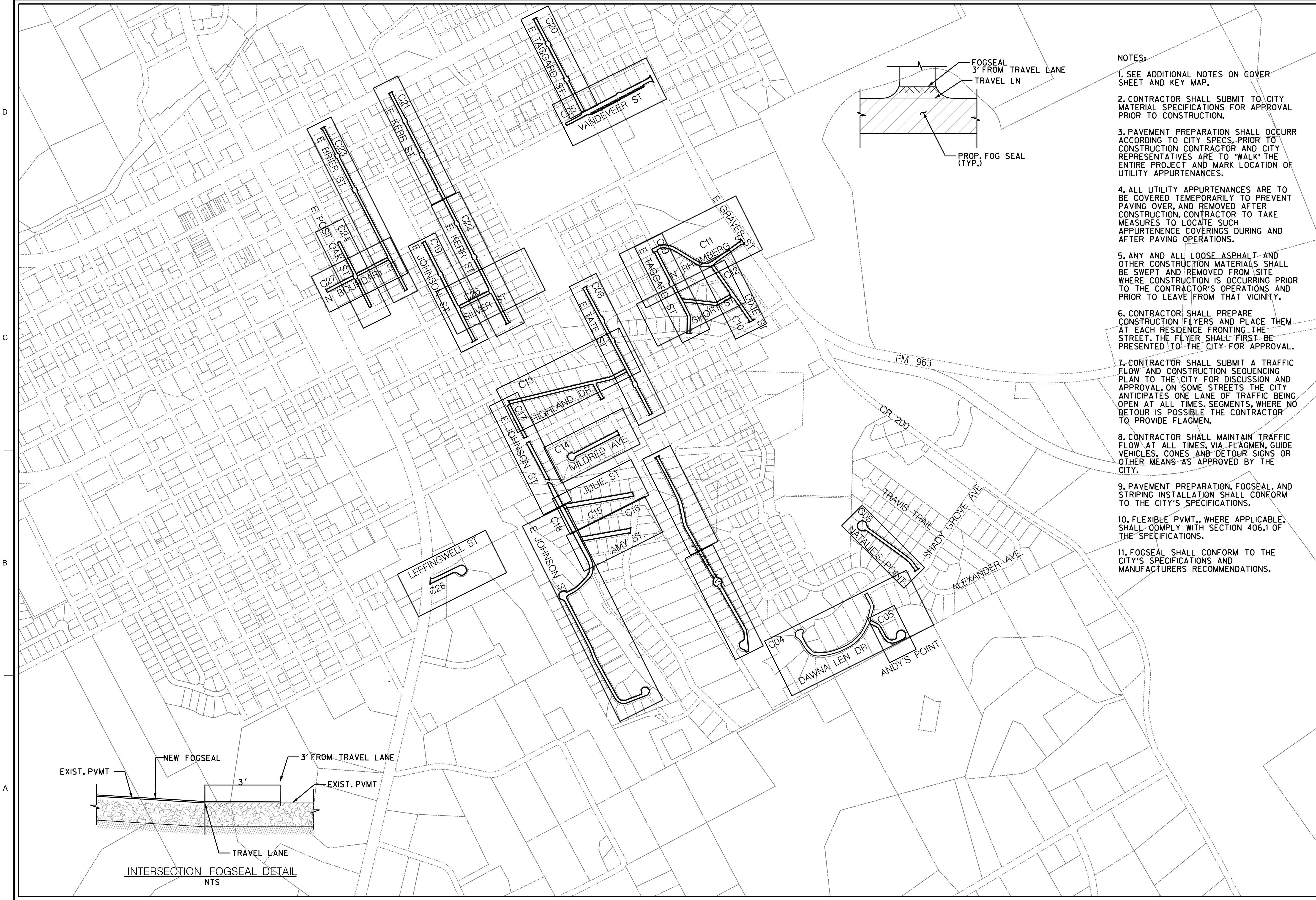
NO.	DESCRIPTION	DATE	ID



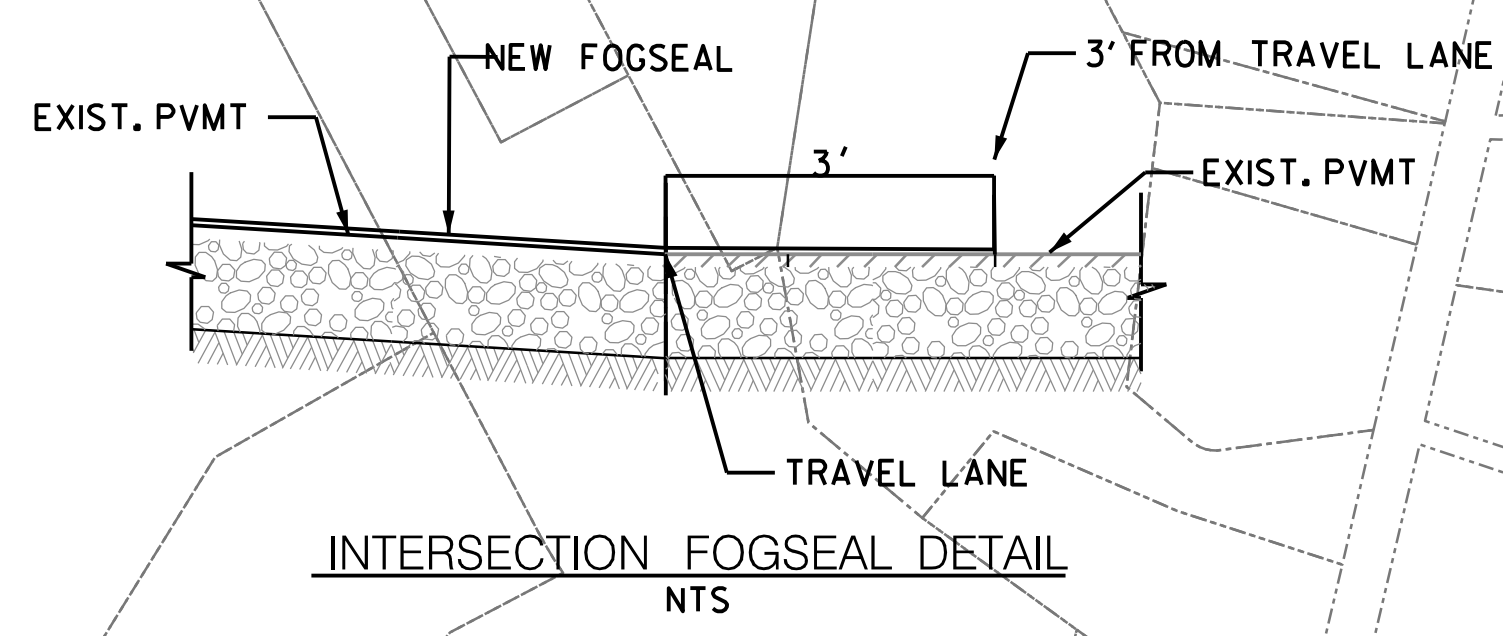
2025A STREET REHAB PROGRAM  
**KEY MAP**

SHEET NO.  
**C02A**





- NOTES:**
1. SEE ADDITIONAL NOTES ON COVER SHEET AND KEY MAP.
  2. CONTRACTOR SHALL SUBMIT TO CITY MATERIAL SPECIFICATIONS FOR APPROVAL PRIOR TO CONSTRUCTION.
  3. PAVEMENT PREPARATION SHALL OCCUR ACCORDING TO CITY SPECS. PRIOR TO CONSTRUCTION CONTRACTOR AND CITY REPRESENTATIVES ARE TO 'WALK' THE ENTIRE PROJECT AND MARK LOCATION OF UTILITY APPURTENANCES.
  4. ALL UTILITY APPURTENANCES ARE TO BE COVERED TEMPORARILY TO PREVENT PAVING OVER, AND REMOVED AFTER CONSTRUCTION. CONTRACTOR TO TAKE MEASURES TO LOCATE SUCH APPURTENANCE COVERINGS DURING AND AFTER PAVING OPERATIONS.
  5. ANY AND ALL LOOSE ASPHALT AND OTHER CONSTRUCTION MATERIALS SHALL BE SWEEPED AND REMOVED FROM SITE WHERE CONSTRUCTION IS OCCURRING PRIOR TO THE CONTRACTOR'S OPERATIONS AND PRIOR TO LEAVE FROM THAT VICINITY.
  6. CONTRACTOR SHALL PREPARE CONSTRUCTION FLYERS AND PLACE THEM AT EACH RESIDENCE FRONTING THE STREET. THE FLYER SHALL FIRST BE PRESENTED TO THE CITY FOR APPROVAL.
  7. CONTRACTOR SHALL SUBMIT A TRAFFIC FLOW AND CONSTRUCTION SEQUENCING PLAN TO THE CITY FOR DISCUSSION AND APPROVAL. ON SOME STREETS THE CITY ANTICIPATES ONE LANE OF TRAFFIC BEING OPEN AT ALL TIMES. SEGMENTS, WHERE NO DETOUR IS POSSIBLE THE CONTRACTOR TO PROVIDE FLAGMEN.
  8. CONTRACTOR SHALL MAINTAIN TRAFFIC FLOW AT ALL TIMES, VIA FLAGMEN, GUIDE VEHICLES, CONES AND DETOUR SIGNS OR OTHER MEANS AS APPROVED BY THE CITY.
  9. PAVEMENT PREPARATION, FOGSEAL, AND STRIPING INSTALLATION SHALL CONFORM TO THE CITY'S SPECIFICATIONS.
  10. FLEXIBLE PAVEMENT, WHERE APPLICABLE, SHALL COMPLY WITH SECTION 406.1 OF THE SPECIFICATIONS.
  11. FOGSEAL SHALL CONFORM TO THE CITY'S SPECIFICATIONS AND MANUFACTURERS RECOMMENDATIONS.



CITY OF BURNET  
1001 BUCHANAN DR. SUITE 04  
BURNET, TX 78611  
PH: (512) 756-6093



NO.	DESCRIPTION	DATE	ID



2025A STREET REHAB PROGRAM  
**KEY MAP**

SHEET NO.  
**C02**

1

2

3

4

5

D

C

B

A

**LEGEND:**

- TY-III BARRICADE
- TRAFFIC CONTROL SIGN
- ARROW PANEL SUPPORT
- CHANNELIZING DEVICE
- SAFETY PERSONNEL
- TRAFFIC ROUTE
- WORKZONE THIS PHASE
- TRAFFIC BUTTON AT FH
- STOP BAR (TYP.)

**NOTES:**

- SEE ADDITIONAL NOTES ON COVER SHEET AND KEY MAP.
- CONTRACTOR SHALL PREPARE CONSTRUCTION FLYERS AND PLACE THEM AT EACH RESIDENCE FRONTING THE STREET. THE FLYER SHALL FIRST BE PRESENTED TO THE CITY FOR APPROVAL.
- CONTRACTOR SHALL SUBMIT A TRAFFIC FLOW AND CONSTRUCTION SEQUENCING PLAN TO THE CITY FOR DISCUSSION AND APPROVAL. ON SOME STREETS THE CITY ANTICIPATES ONE LANE OF TRAFFIC BEING OPEN AT ALL TIMES. SEGMENTS, WHERE NO DETOUR IS POSSIBLE THE CONTRACTOR TO PROVIDE FLAGMEN.
- PAVEMENT PREPARATION, FOGSEAL, AND STRIPING INSTALLATION SHALL CONFORM TO THE CITY'S SPECIFICATIONS.

MANHOLE (TYP.)

NEW FOGSEAL  
2,548 SY

FH LOCATIONS  
INSTALL BLUE  
TRAFFIC BUTTON  
(TYP.)

MANHOLE (TYP.)

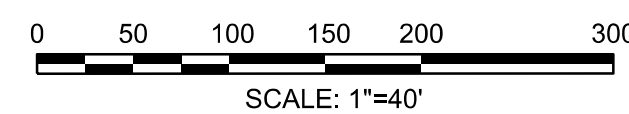
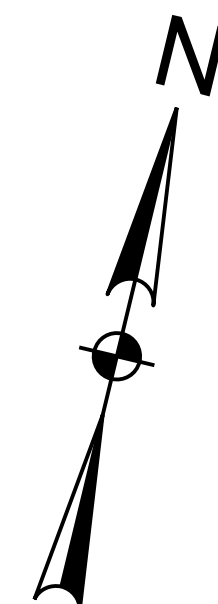
24" WIDE STOP  
BAR (TYP.)

END  
WORK ZONE  
G20-2B  
48"x24"

ROAD  
WORK  
AHEAD  
CW20-1D  
48"x48"

ROAD  
WORK  
AHEAD  
CW20-1D  
48"x48"

END  
WORK ZONE  
G20-2B  
48"x24"



TRAVIS TRAIL

SHADY GROVE PKWY

ALEXANDER AVE.

NATALIE'S POINT

COLBY CANYON

CITY OF BURNET  
1001 BUCHANAN DR. SUITE 04  
BURNET, TX 78611  
PH: (512) 756-6093



NO.	DESCRIPTION	DATE	ID



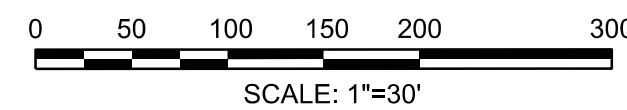
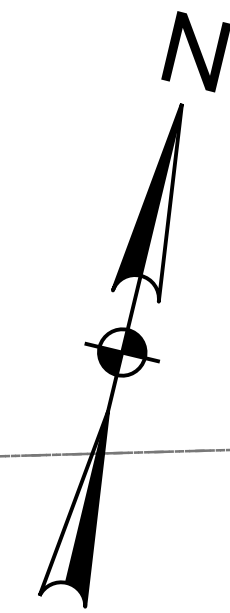
2025A STREET REHAB PROGRAM  
**NATALIE'S POINT**

SHEET NO.  
**C03**

**LEGEND:**

	TY-III BARRICADE
	TRAFFIC CONTROL SIGN
	ARROW PANEL SUPPORT
	CHANNELIZING DEVICE
	SAFETY PERSONNEL
	TRAFFIC ROUTE
	WORKZONE THIS PHASE
	TRAFFIC BUTTON AT FH
	STOP BAR (TYP.)

- NOTES:**
1. SEE ADDITIONAL NOTES ON COVER SHEET AND KEY MAP.
  2. CONTRACTOR SHALL PREPARE CONSTRUCTION FLYERS AND PLACE THEM AT EACH RESIDENCE FRONTING THE STREET. THE FLYER SHALL FIRST BE PRESENTED TO THE CITY FOR APPROVAL.
  3. CONTRACTOR SHALL SUBMIT A TRAFFIC FLOW AND CONSTRUCTION SEQUENCING PLAN TO THE CITY FOR DISCUSSION AND APPROVAL. ON SOME STREETS THE CITY ANTICIPATES ONE LANE OF TRAFFIC BEING OPEN AT ALL TIMES, SEGMENTS, WHERE NO DETOUR IS POSSIBLE THE CONTRACTOR TO PROVIDE FLAGMEN.
  4. PAVEMENT PREPARATION, FOGSEAL, AND STRIPING INSTALLATION SHALL CONFORM TO THE CITY'S SPECIFICATIONS.



NEW FOGSEAL  
1,715 SY

FH LOCATIONS  
INSTALL BLUE  
TRAFFIC BUTTON  
(TYP.)

ROAD  
WORK  
AHEAD  
CW20-1D  
48"x48"

END  
WORK ZONE  
G20-2B  
48"x24"

END  
WORK ZONE  
G20-2B  
48"x24"

ROAD  
WORK  
AHEAD  
CW20-1D  
48"x48"

MANHOLE (TYP.)

DAWNA LEN DR.

ANDY'S POINT

CITY OF BURNET  
1001 BUCHANAN DR. SUITE 04  
BURNET, TX 78611  
PH: (512) 756-6093



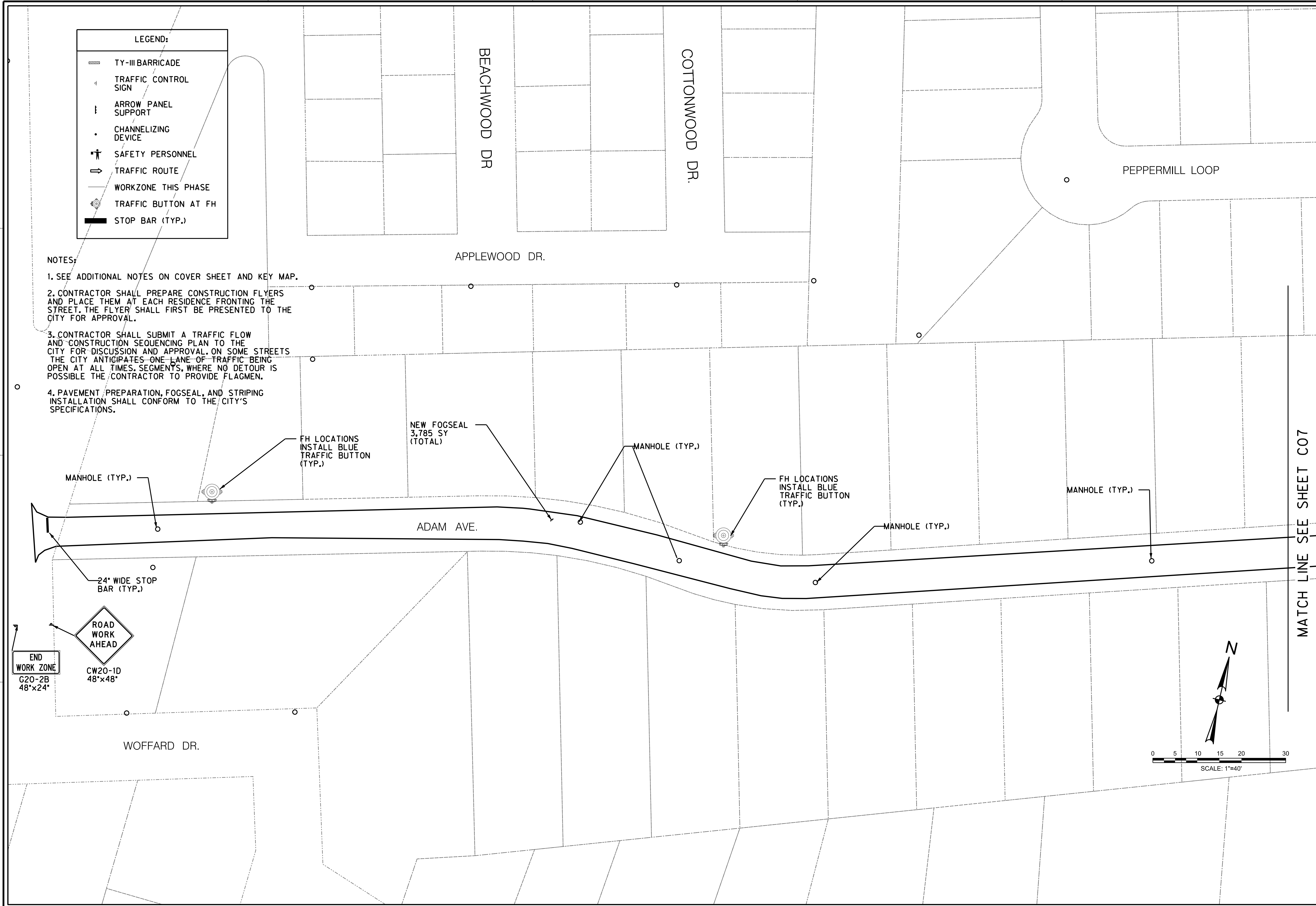
NO.	DESCRIPTION	DATE	ID



2025A STREET REHAB PROGRAM  
**ANDY'S POINT**

SHEET NO.  
**C04**





CITY OF BURNET  
 1001 BUCHANAN DR. SUITE 04  
 BURNET, TX 78611  
 PH: (512) 756-6093

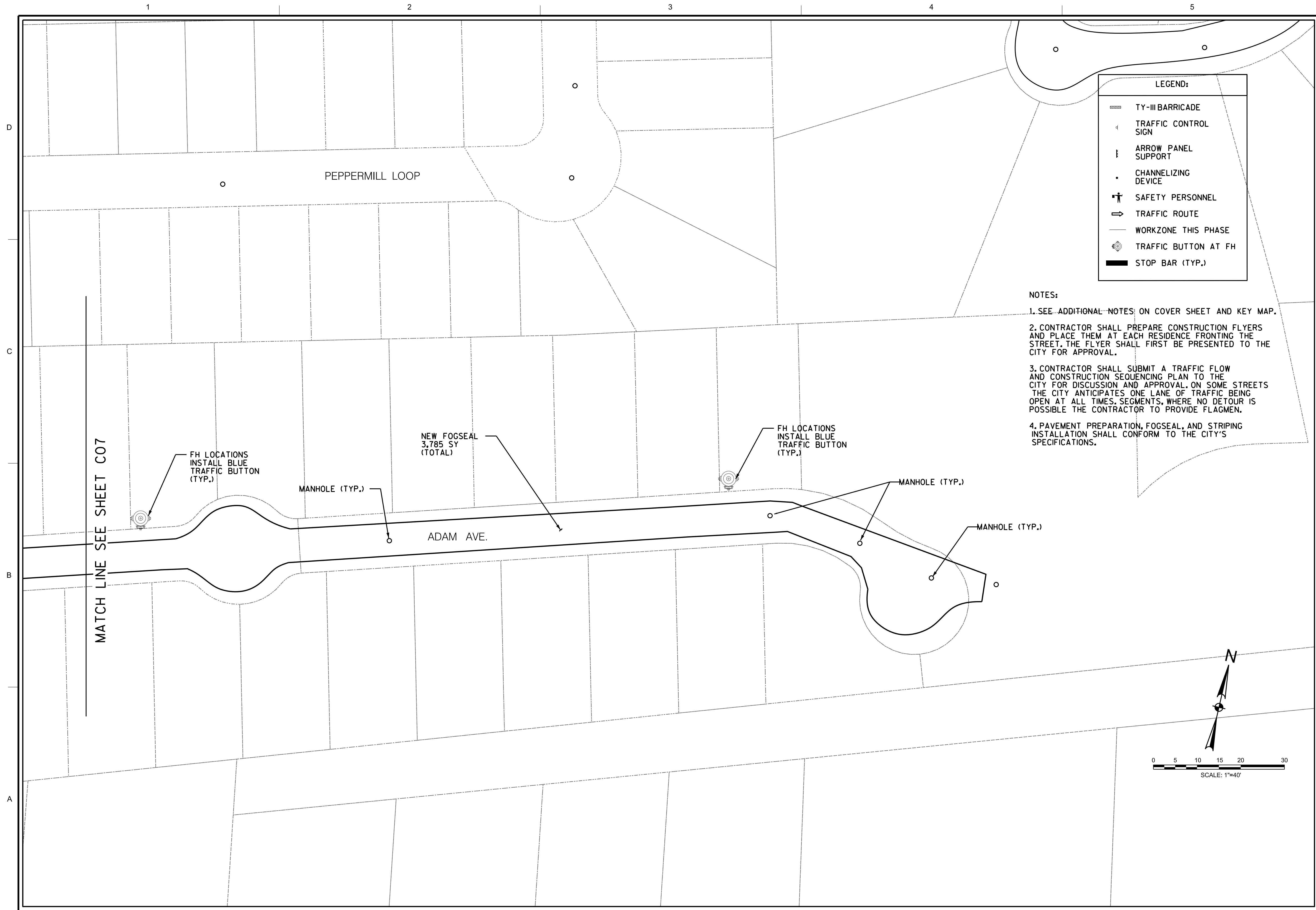


NO.	DESCRIPTION	DATE	ID



2025A STREET REHAB PROGRAM  
**ADAM AVE**  
**1 OF 2**

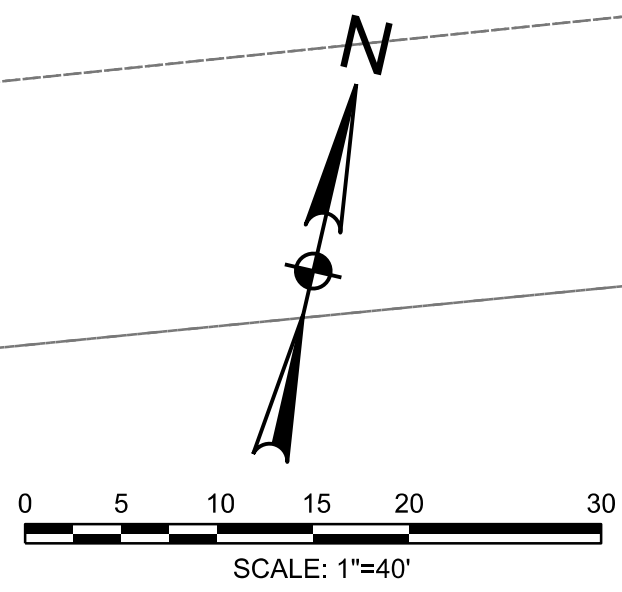
SHEET NO.  
**C06**



**LEGEND:**

- TY-III BARRICADE
- TRAFFIC CONTROL SIGN
- ARROW PANEL SUPPORT
- CHANNELIZING DEVICE
- SAFETY PERSONNEL
- TRAFFIC ROUTE
- WORKZONE THIS PHASE
- TRAFFIC BUTTON AT FH
- STOP BAR (TYP.)

- NOTES:**
- SEE ADDITIONAL NOTES ON COVER SHEET AND KEY MAP.
  - CONTRACTOR SHALL PREPARE CONSTRUCTION FLYERS AND PLACE THEM AT EACH RESIDENCE FRONTING THE STREET. THE FLYER SHALL FIRST BE PRESENTED TO THE CITY FOR APPROVAL.
  - CONTRACTOR SHALL SUBMIT A TRAFFIC FLOW AND CONSTRUCTION SEQUENCING PLAN TO THE CITY FOR DISCUSSION AND APPROVAL. ON SOME STREETS THE CITY ANTICIPATES ONE LANE OF TRAFFIC BEING OPEN AT ALL TIMES. SEGMENTS, WHERE NO DETOUR IS POSSIBLE THE CONTRACTOR TO PROVIDE FLAGMEN.
  - PAVEMENT PREPARATION, FOGSEAL, AND STRIPING INSTALLATION SHALL CONFORM TO THE CITY'S SPECIFICATIONS.



CITY OF BURNET  
 1001 BUCHANAN DR. SUITE 04  
 BURNET, TX 78611  
 PH: (512) 756-6093



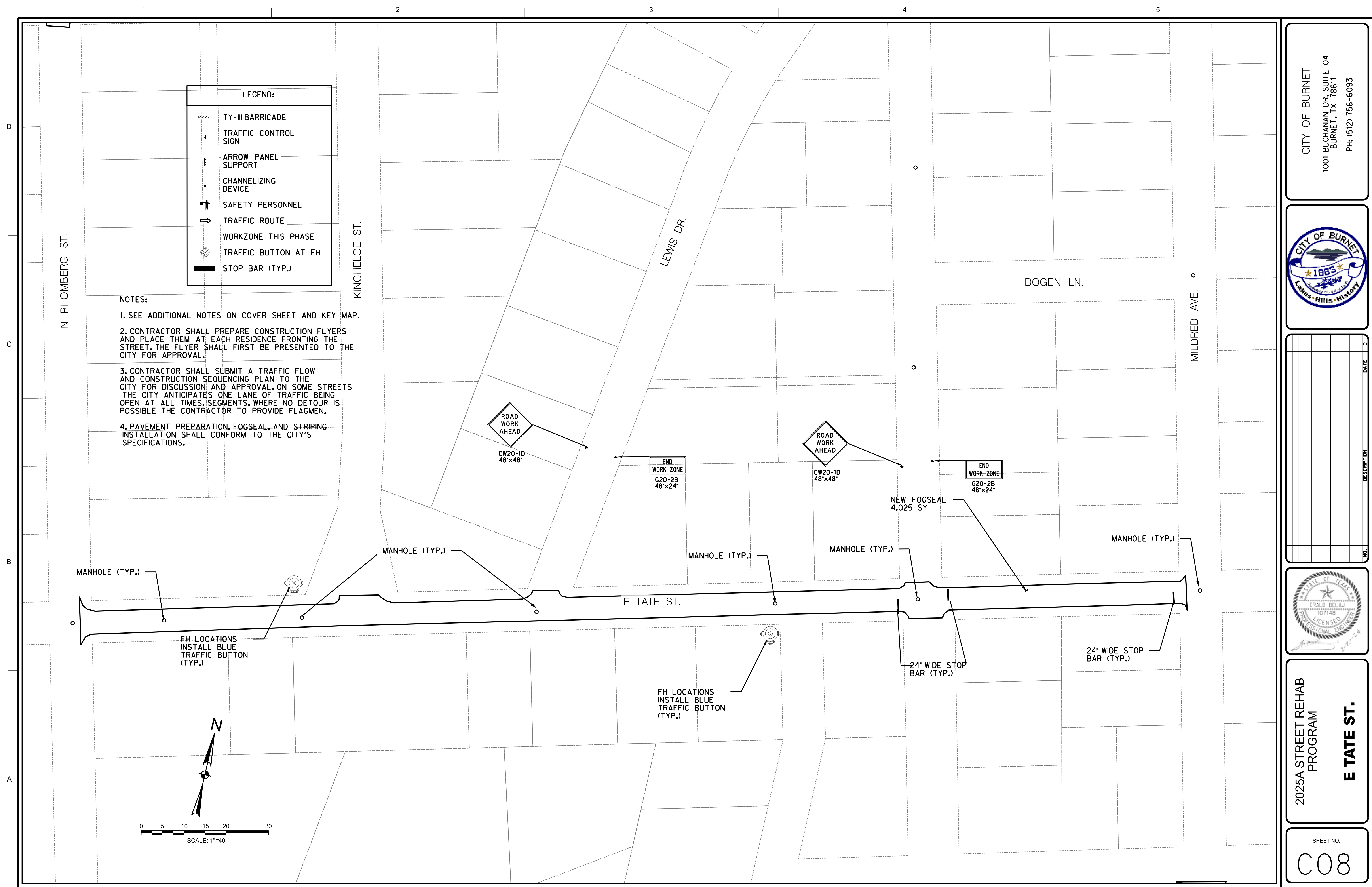
NO.	DESCRIPTION	DATE	ID



2025A STREET REHAB  
 PROGRAM  
**ADAM AVE**  
**2 OF 2**

SHEET NO.  
**C07**





	TY-III BARRICADE
	TRAFFIC CONTROL SIGN
	ARROW PANEL SUPPORT
	CHANNELIZING DEVICE
	SAFETY PERSONNEL
	TRAFFIC ROUTE
	WORKZONE THIS PHASE
	TRAFFIC BUTTON AT FH
	STOP BAR (TYP.)

- NOTES:
1. SEE ADDITIONAL NOTES ON COVER SHEET AND KEY MAP.
  2. CONTRACTOR SHALL PREPARE CONSTRUCTION FLYERS AND PLACE THEM AT EACH RESIDENCE FRONTING THE STREET. THE FLYER SHALL FIRST BE PRESENTED TO THE CITY FOR APPROVAL.
  3. CONTRACTOR SHALL SUBMIT A TRAFFIC FLOW AND CONSTRUCTION SEQUENCING PLAN TO THE CITY FOR DISCUSSION AND APPROVAL. ON SOME STREETS THE CITY ANTICIPATES ONE LANE OF TRAFFIC BEING OPEN AT ALL TIMES. SEGMENTS, WHERE NO DETOUR IS POSSIBLE THE CONTRACTOR TO PROVIDE FLAGMEN.
  4. PAVEMENT PREPARATION, FOGSEAL, AND STRIPING INSTALLATION SHALL CONFORM TO THE CITY'S SPECIFICATIONS.

N RHOMBERG ST.

KINCHELOE ST.

LEWIS DR.

DOGEN LN.

MILDRED AVE.

E TATE ST.

FH LOCATIONS  
INSTALL BLUE  
TRAFFIC BUTTON  
(TYP.)

FH LOCATIONS  
INSTALL BLUE  
TRAFFIC BUTTON  
(TYP.)

24" WIDE STOP  
BAR (TYP.)

24" WIDE STOP  
BAR (TYP.)



CITY OF BURNET  
1001 BUCHANAN DR. SUITE 04  
BURNET, TX 78611  
PH: (512) 756-6093



NO.	DESCRIPTION	DATE	ID



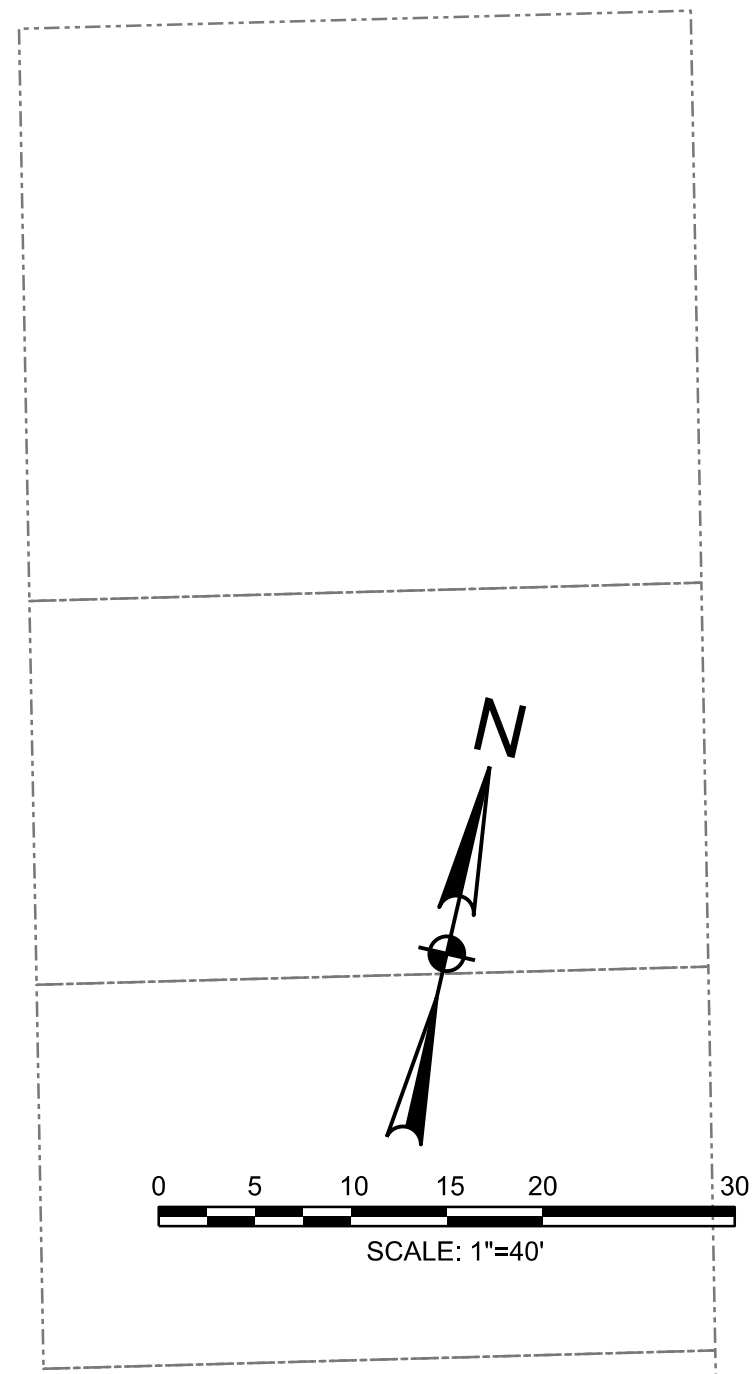
2025A STREET REHAB PROGRAM  
**E TATE ST.**

SHEET NO.  
**C08**

LEGEND:	
	TY-III BARRICADE
	TRAFFIC CONTROL SIGN
	ARROW PANEL SUPPORT
	CHANNELIZING DEVICE
	SAFETY PERSONNEL
	TRAFFIC ROUTE
	WORKZONE THIS PHASE
	TRAFFIC BUTTON AT FH
	STOP BAR (TYP.)

**NOTES:**

- SEE ADDITIONAL NOTES ON COVER SHEET AND KEY MAP.
- CONTRACTOR SHALL PREPARE CONSTRUCTION FLYERS AND PLACE THEM AT EACH RESIDENCE FRONTING THE STREET. THE FLYER SHALL FIRST BE PRESENTED TO THE CITY FOR APPROVAL.
- CONTRACTOR SHALL SUBMIT A TRAFFIC FLOW AND CONSTRUCTION SEQUENCING PLAN TO THE CITY FOR DISCUSSION AND APPROVAL. ON SOME STREETS THE CITY ANTICIPATES ONE LANE OF TRAFFIC BEING OPEN AT ALL TIMES. SEGMENTS, WHERE NO DETOUR IS POSSIBLE THE CONTRACTOR TO PROVIDE FLAGMEN.
- PAVEMENT PREPARATION, FOGSEAL, AND STRIPING INSTALLATION SHALL CONFORM TO THE CITY'S SPECIFICATIONS.



CITY OF BURNET  
 1001 BUCHANAN DR. SUITE 04  
 BURNET, TX 78611  
 PH: (512) 756-6093



NO.	DESCRIPTION	DATE	ID

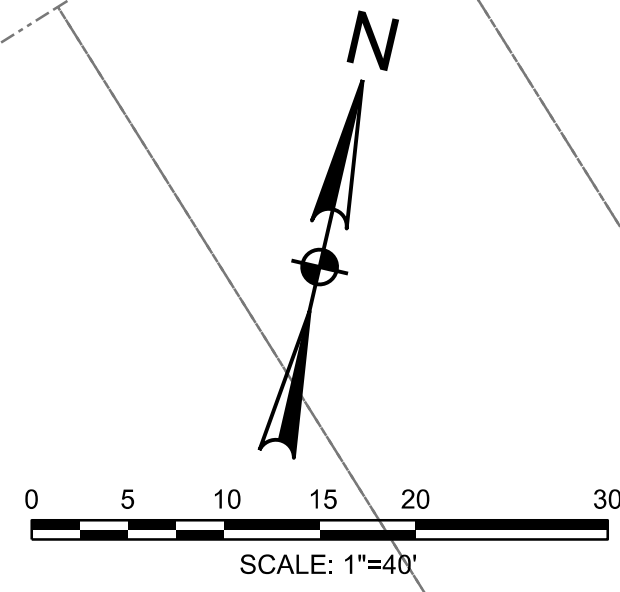
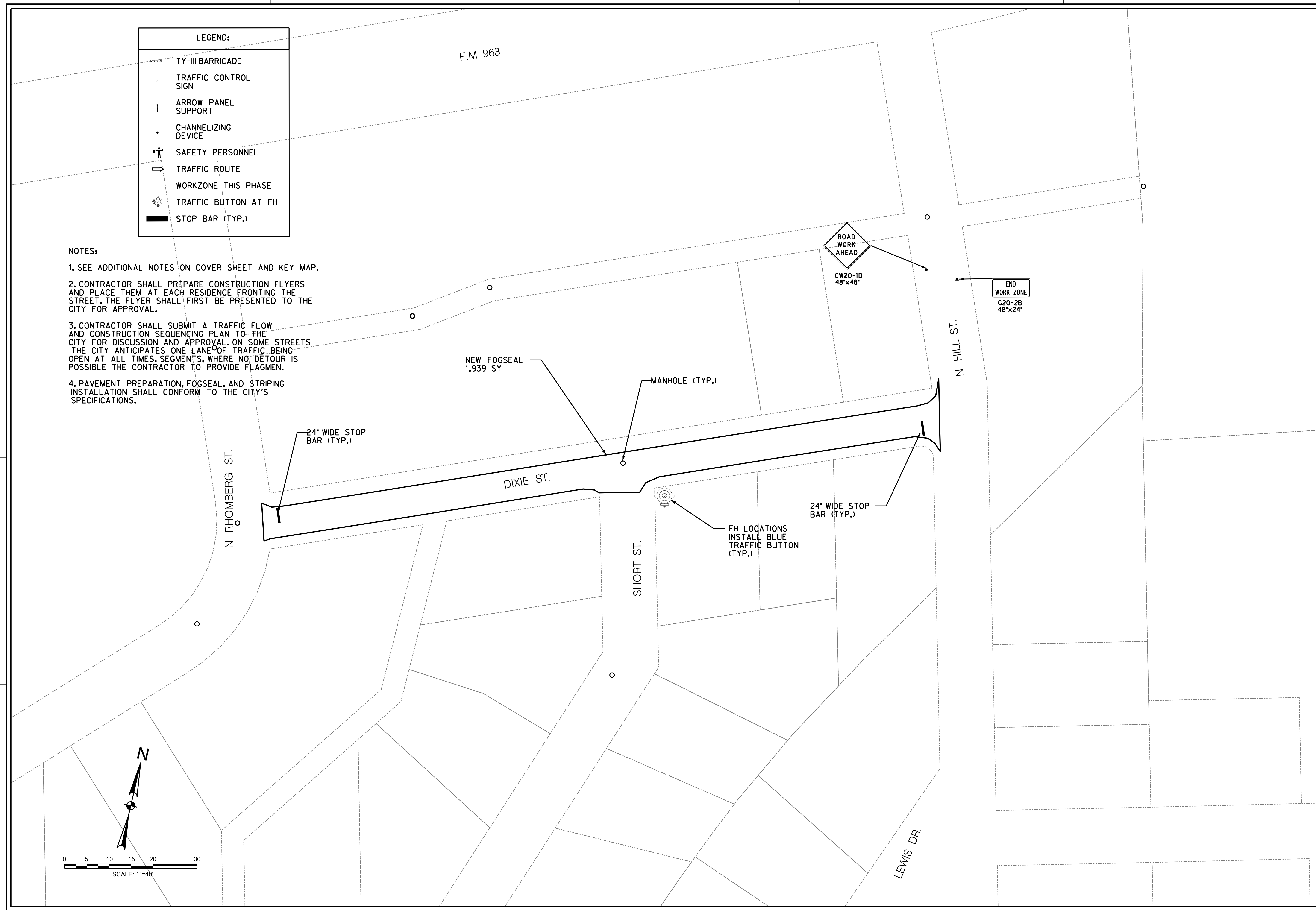


2025A STREET REHAB PROGRAM  
**E TAGGARD ST.**

SHEET NO.  
**C09**

LEGEND:	
	TY-III BARRICADE
	TRAFFIC CONTROL SIGN
	ARROW PANEL SUPPORT
	CHANNELIZING DEVICE
	SAFETY PERSONNEL
	TRAFFIC ROUTE
	WORKZONE THIS PHASE
	TRAFFIC BUTTON AT FH
	STOP BAR (TYP.)

- NOTES:**
1. SEE ADDITIONAL NOTES ON COVER SHEET AND KEY MAP.
  2. CONTRACTOR SHALL PREPARE CONSTRUCTION FLYERS AND PLACE THEM AT EACH RESIDENCE FRONTING THE STREET. THE FLYER SHALL FIRST BE PRESENTED TO THE CITY FOR APPROVAL.
  3. CONTRACTOR SHALL SUBMIT A TRAFFIC FLOW AND CONSTRUCTION SEQUENCING PLAN TO THE CITY FOR DISCUSSION AND APPROVAL. ON SOME STREETS THE CITY ANTICIPATES ONE LANE OF TRAFFIC BEING OPEN AT ALL TIMES. SEGMENTS, WHERE NO DETOUR IS POSSIBLE THE CONTRACTOR TO PROVIDE FLAGMEN.
  4. PAVEMENT PREPARATION, FOGSEAL, AND STRIPING INSTALLATION SHALL CONFORM TO THE CITY'S SPECIFICATIONS.



CITY OF BURNET  
 1001 BUCHANAN DR. SUITE 04  
 BURNET, TX 78611  
 PH: (512) 756-6093




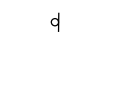



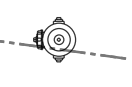



NO.	DESCRIPTION	DATE



2025A STREET REHAB PROGRAM  
**DIXIE ST.**

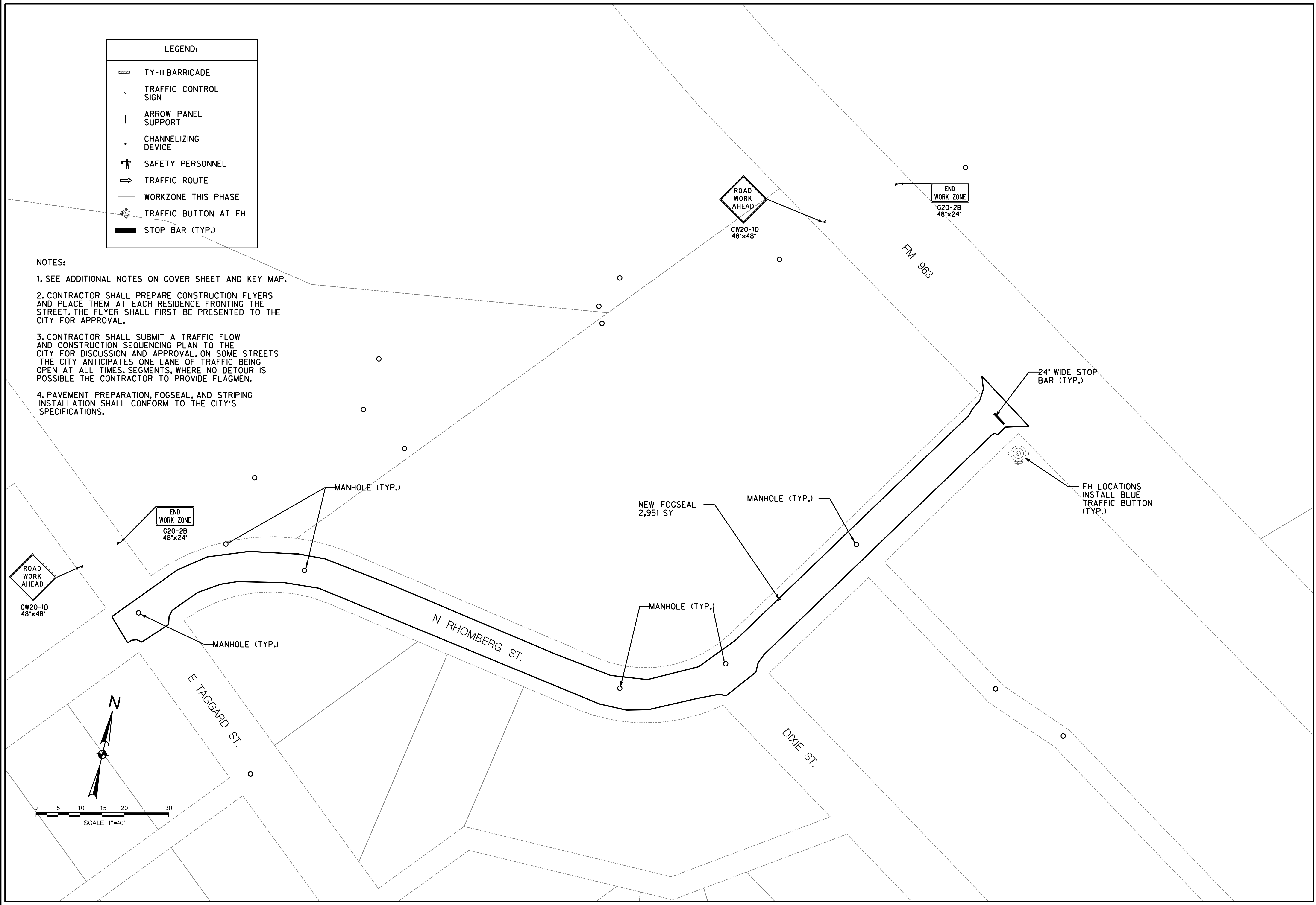
SHEET NO.  
**C10**

**LEGEND:**

-  TY-III BARRICADE
-  TRAFFIC CONTROL SIGN
-  ARROW PANEL SUPPORT
-  CHANNELIZING DEVICE
-  SAFETY PERSONNEL
-  TRAFFIC ROUTE
-  WORKZONE THIS PHASE
-  TRAFFIC BUTTON AT FH
-  STOP BAR (TYP.)

**NOTES:**

1. SEE ADDITIONAL NOTES ON COVER SHEET AND KEY MAP.
2. CONTRACTOR SHALL PREPARE CONSTRUCTION FLYERS AND PLACE THEM AT EACH RESIDENCE FRONTING THE STREET. THE FLYER SHALL FIRST BE PRESENTED TO THE CITY FOR APPROVAL.
3. CONTRACTOR SHALL SUBMIT A TRAFFIC FLOW AND CONSTRUCTION SEQUENCING PLAN TO THE CITY FOR DISCUSSION AND APPROVAL. ON SOME STREETS THE CITY ANTICIPATES ONE LANE OF TRAFFIC BEING OPEN AT ALL TIMES. SEGMENTS, WHERE NO DETOUR IS POSSIBLE THE CONTRACTOR TO PROVIDE FLAGMEN.
4. PAVEMENT PREPARATION, FOGSEAL, AND STRIPING INSTALLATION SHALL CONFORM TO THE CITY'S SPECIFICATIONS.



CITY OF BURNET  
 1001 BUCHANAN DR. SUITE 04  
 BURNET, TX 78611  
 PH: (512) 756-6093



NO.	DESCRIPTION	DATE	ID



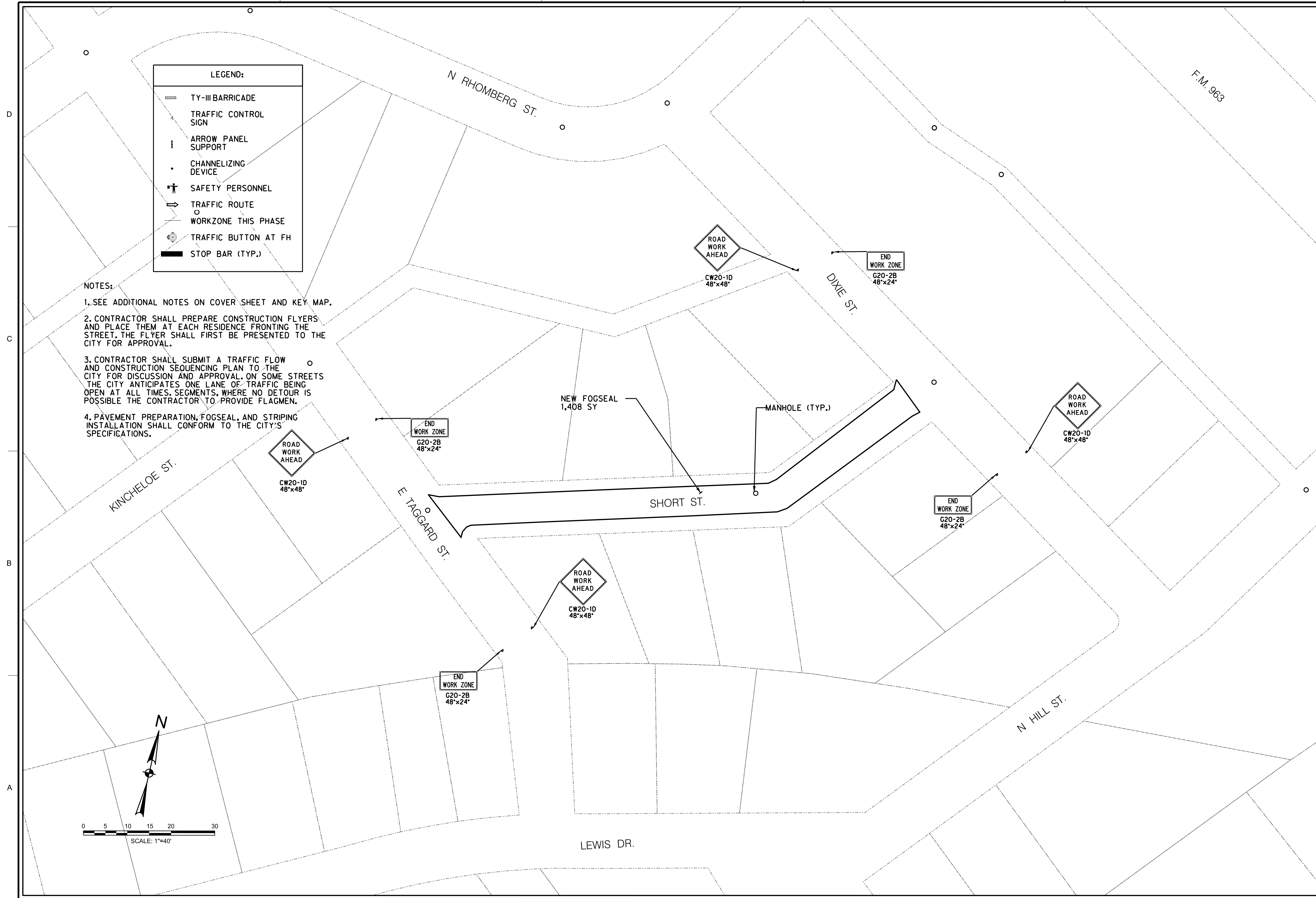
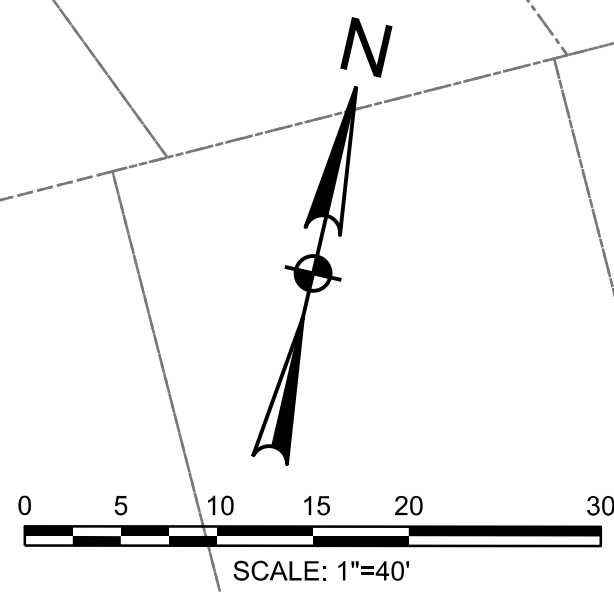
2025A STREET REHAB PROGRAM  
**N RHOMBERG ST.**

SHEET NO.  
**C11**

LEGEND:	
	TY-III BARRICADE
	TRAFFIC CONTROL SIGN
	ARROW PANEL SUPPORT
	CHANNELIZING DEVICE
	SAFETY PERSONNEL
	TRAFFIC ROUTE
	WORKZONE THIS PHASE
	TRAFFIC BUTTON AT FH
	STOP BAR (TYP.)

**NOTES:**

1. SEE ADDITIONAL NOTES ON COVER SHEET AND KEY MAP.
2. CONTRACTOR SHALL PREPARE CONSTRUCTION FLYERS AND PLACE THEM AT EACH RESIDENCE FRONTING THE STREET. THE FLYER SHALL FIRST BE PRESENTED TO THE CITY FOR APPROVAL.
3. CONTRACTOR SHALL SUBMIT A TRAFFIC FLOW AND CONSTRUCTION SEQUENCING PLAN TO THE CITY FOR DISCUSSION AND APPROVAL. ON SOME STREETS THE CITY ANTICIPATES ONE LANE OF TRAFFIC BEING OPEN AT ALL TIMES. SEGMENTS, WHERE NO DETOUR IS POSSIBLE THE CONTRACTOR TO PROVIDE FLAGMEN.
4. PAVEMENT PREPARATION, FOGSEAL, AND STRIPING INSTALLATION SHALL CONFORM TO THE CITY'S SPECIFICATIONS.



CITY OF BURNET  
 1001 BUCHANAN DR. SUITE 04  
 BURNET, TX 78611  
 PH: (512) 756-6093



NO.	DESCRIPTION	DATE	ID



2025A STREET REHAB PROGRAM  
**SHORT ST.**

SHEET NO.  
**C12**

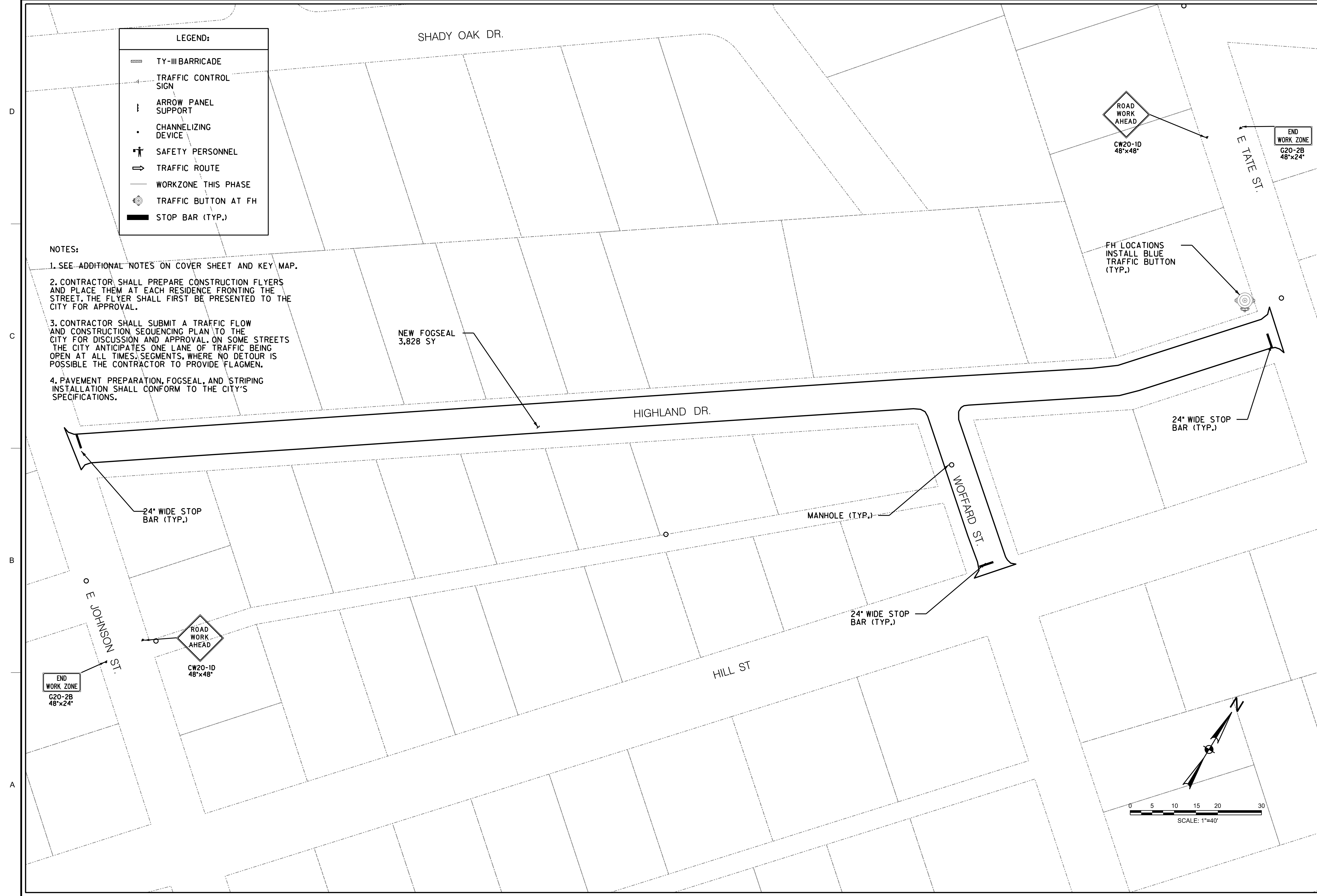
1 2 3 4 5

LEGEND:	
	TY-III BARRICADE
	TRAFFIC CONTROL SIGN
	ARROW PANEL SUPPORT
	CHANNELIZING DEVICE
	SAFETY PERSONNEL
	TRAFFIC ROUTE
	WORKZONE THIS PHASE
	TRAFFIC BUTTON AT FH
	STOP BAR (TYP.)

NOTES:

1. SEE ADDITIONAL NOTES ON COVER SHEET AND KEY MAP.
2. CONTRACTOR SHALL PREPARE CONSTRUCTION FLYERS AND PLACE THEM AT EACH RESIDENCE FRONTING THE STREET. THE FLYER SHALL FIRST BE PRESENTED TO THE CITY FOR APPROVAL.
3. CONTRACTOR SHALL SUBMIT A TRAFFIC FLOW AND CONSTRUCTION SEQUENCING PLAN TO THE CITY FOR DISCUSSION AND APPROVAL. ON SOME STREETS THE CITY ANTICIPATES ONE LANE OF TRAFFIC BEING OPEN AT ALL TIMES. SEGMENTS, WHERE NO DETOUR IS POSSIBLE THE CONTRACTOR TO PROVIDE FLAGMEN.
4. PAVEMENT PREPARATION, FOGSEAL, AND STRIPING INSTALLATION SHALL CONFORM TO THE CITY'S SPECIFICATIONS.

NEW FOGSEAL  
3,828 SY



ROAD WORK AHEAD  
CW20-1D  
48"x48"

END WORK ZONE  
C20-2B  
48"x24"

FH LOCATIONS  
INSTALL BLUE  
TRAFFIC BUTTON  
(TYP.)

24" WIDE STOP  
BAR (TYP.)

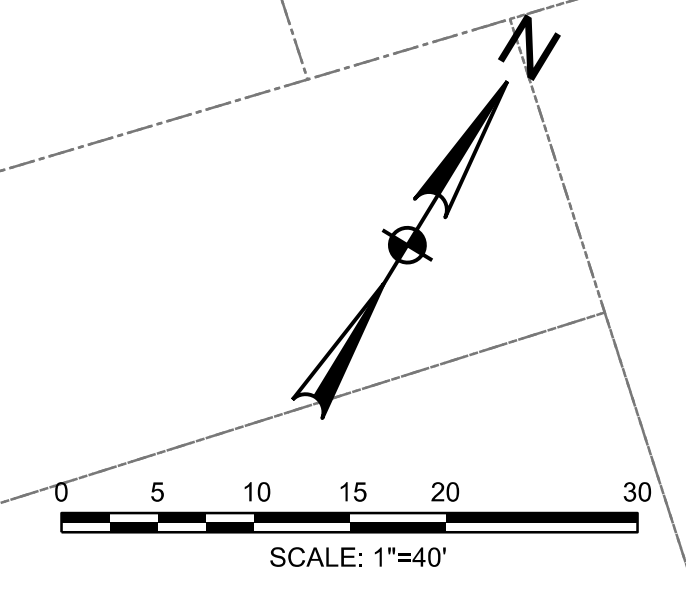
24" WIDE STOP  
BAR (TYP.)

MANHOLE (TYP.)

24" WIDE STOP  
BAR (TYP.)

END WORK ZONE  
C20-2B  
48"x24"

ROAD WORK AHEAD  
CW20-1D  
48"x48"



CITY OF BURNET  
1001 BUCHANAN DR. SUITE 04  
BURNET, TX 78611  
PH: (512) 756-6093



NO.	DESCRIPTION	DATE	ID



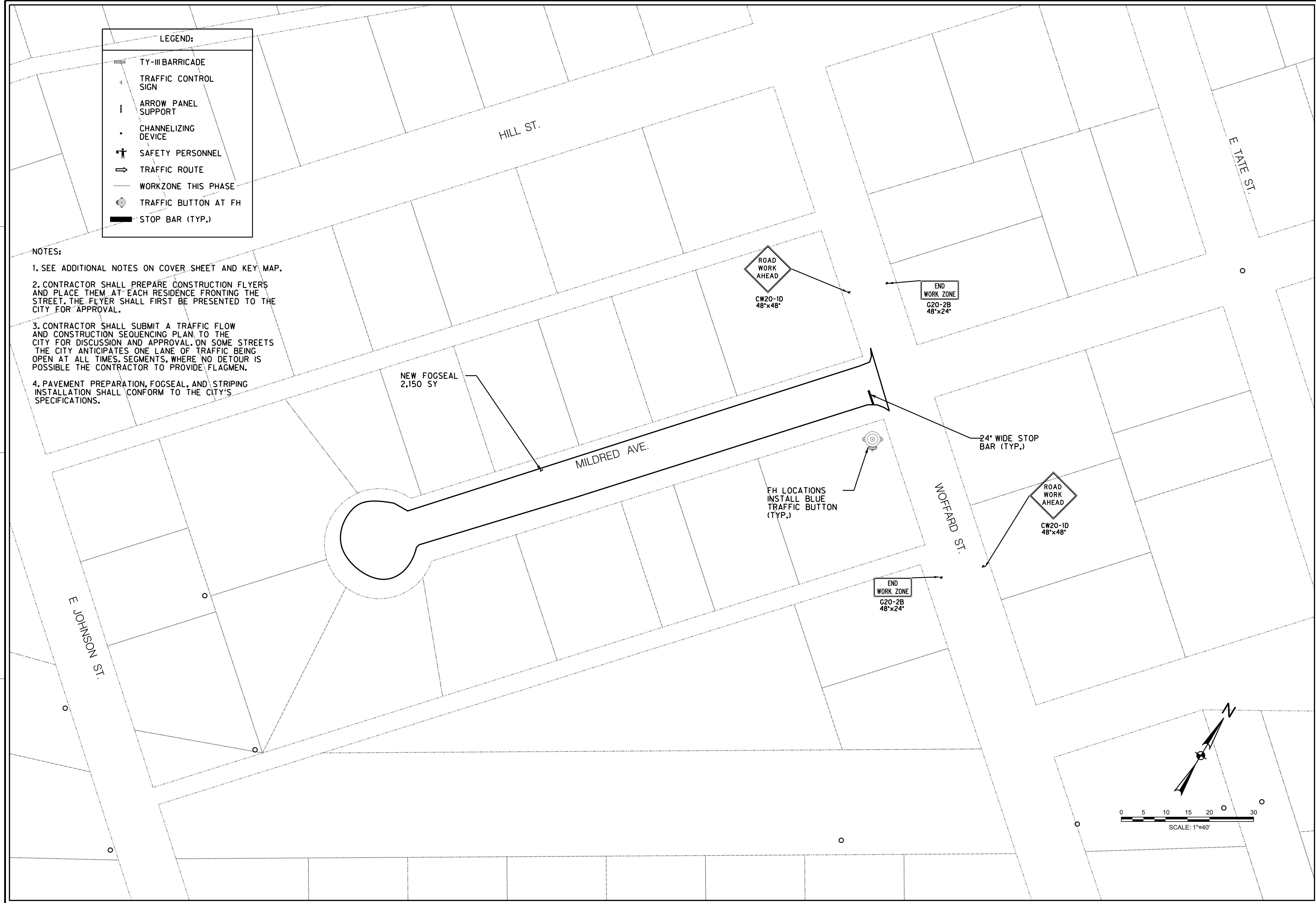
2025A STREET REHAB PROGRAM  
**HIGHLAND DR.**

SHEET NO.  
**C13**

**LEGEND:**

	TY-III BARRICADE
	TRAFFIC CONTROL SIGN
	ARROW PANEL SUPPORT
	CHANNELIZING DEVICE
	SAFETY PERSONNEL
	TRAFFIC ROUTE
	WORKZONE THIS PHASE
	TRAFFIC BUTTON AT FH
	STOP BAR (TYP.)

- NOTES:**
1. SEE ADDITIONAL NOTES ON COVER SHEET AND KEY MAP.
  2. CONTRACTOR SHALL PREPARE CONSTRUCTION FLYERS AND PLACE THEM AT EACH RESIDENCE FRONTING THE STREET. THE FLYER SHALL FIRST BE PRESENTED TO THE CITY FOR APPROVAL.
  3. CONTRACTOR SHALL SUBMIT A TRAFFIC FLOW AND CONSTRUCTION SEQUENCING PLAN TO THE CITY FOR DISCUSSION AND APPROVAL. ON SOME STREETS THE CITY ANTICIPATES ONE LANE OF TRAFFIC BEING OPEN AT ALL TIMES, SEGMENTS, WHERE NO DETOUR IS POSSIBLE THE CONTRACTOR TO PROVIDE FLAGMEN.
  4. PAVEMENT PREPARATION, FOGSEAL, AND STRIPING INSTALLATION SHALL CONFORM TO THE CITY'S SPECIFICATIONS.



CITY OF BURNET  
 1001 BUCHANAN DR. SUITE 04  
 BURNET, TX 78611  
 PH: (512) 756-6093



NO.	DESCRIPTION	DATE	ID



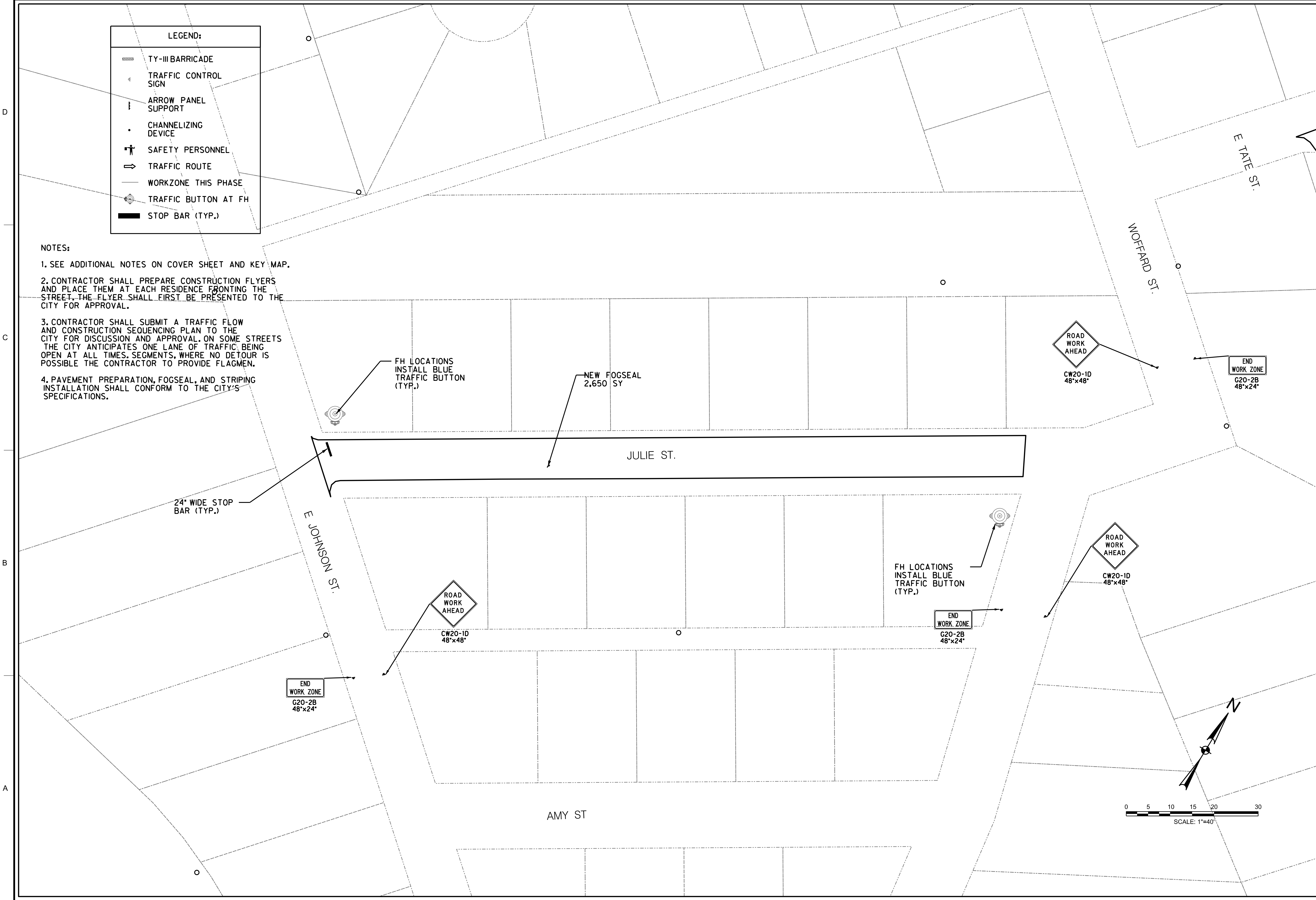
2025A STREET REHAB PROGRAM  
**MILDRED AVE.**

SHEET NO.  
**C14**

**LEGEND:**

	TY-III BARRICADE
	TRAFFIC CONTROL SIGN
	ARROW PANEL SUPPORT
	CHANNELIZING DEVICE
	SAFETY PERSONNEL
	TRAFFIC ROUTE
	WORKZONE THIS PHASE
	TRAFFIC BUTTON AT FH
	STOP BAR (TYP.)

- NOTES:**
- SEE ADDITIONAL NOTES ON COVER SHEET AND KEY MAP.
  - CONTRACTOR SHALL PREPARE CONSTRUCTION FLYERS AND PLACE THEM AT EACH RESIDENCE FRONTING THE STREET. THE FLYER SHALL FIRST BE PRESENTED TO THE CITY FOR APPROVAL.
  - CONTRACTOR SHALL SUBMIT A TRAFFIC FLOW AND CONSTRUCTION SEQUENCING PLAN TO THE CITY FOR DISCUSSION AND APPROVAL. ON SOME STREETS THE CITY ANTICIPATES ONE LANE OF TRAFFIC BEING OPEN AT ALL TIMES. SEGMENTS, WHERE NO DETOUR IS POSSIBLE THE CONTRACTOR TO PROVIDE FLAGMEN.
  - PAVEMENT PREPARATION, FOGSEAL, AND STRIPING INSTALLATION SHALL CONFORM TO THE CITY'S SPECIFICATIONS.



CITY OF BURNET  
 1001 BUCHANAN DR. SUITE 04  
 BURNET, TX 78611  
 PH: (512) 756-6093



NO.	DESCRIPTION	DATE	ID



2025A STREET REHAB PROGRAM  
**JULIE ST.**

SHEET NO.  
**C15**

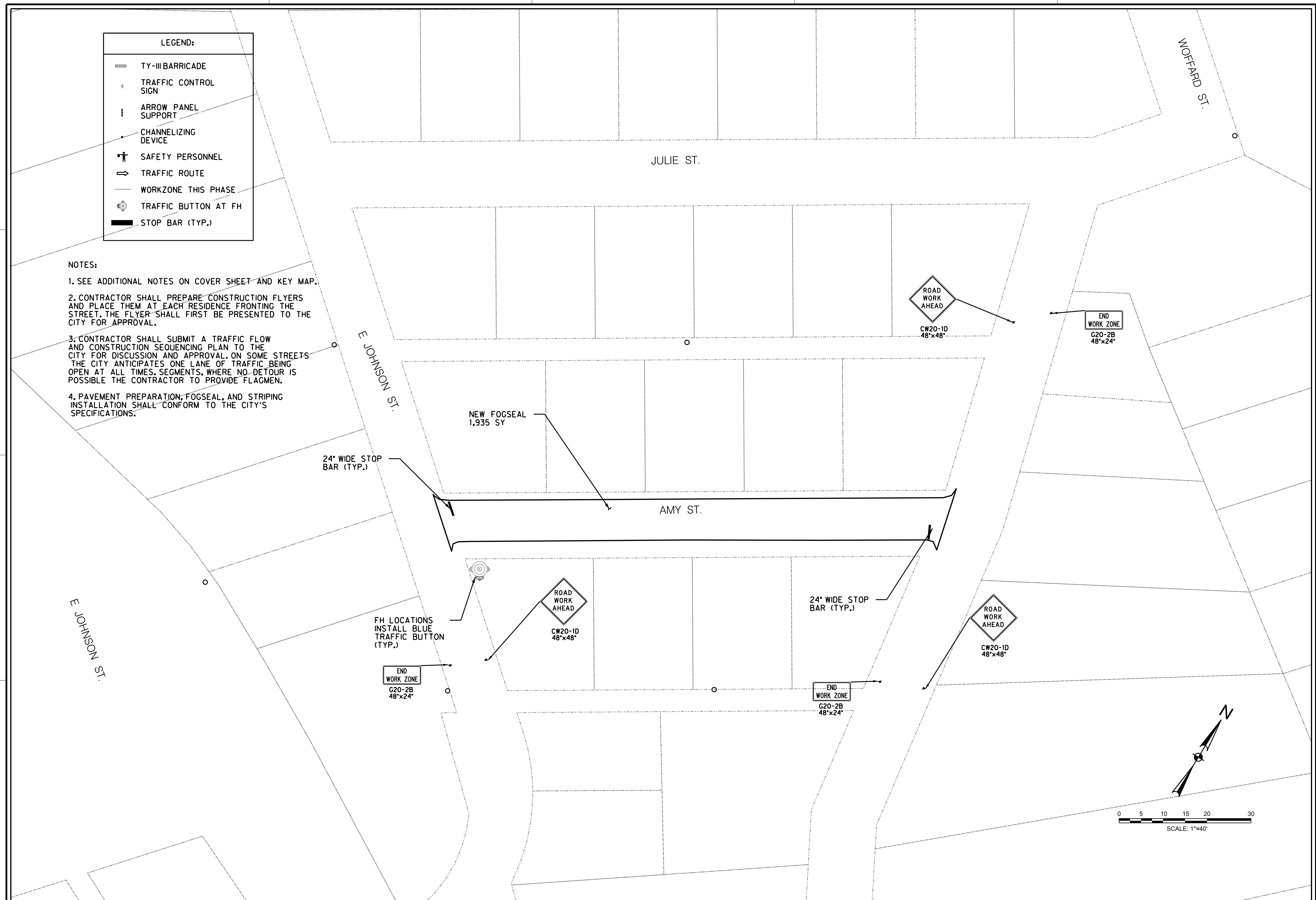


**LEGEND:**

- TY-III BARRICADE
- TRAFFIC CONTROL SIGN
- ARROW PANEL SUPPORT
- CHANNELIZING DEVICE
- SAFETY PERSONNEL
- TRAFFIC ROUTE
- WORKZONE THIS PHASE
- TRAFFIC BUTTON AT FH
- STOP BAR (TYP.)

**NOTES:**

1. SEE ADDITIONAL NOTES ON COVER SHEET AND KEY MAP.
2. CONTRACTOR SHALL PREPARE CONSTRUCTION FLYERS AND PLACE THEM AT EACH RESIDENCE FRONTING THE STREET. THE FLYER SHALL FIRST BE PRESENTED TO THE CITY FOR APPROVAL.
3. CONTRACTOR SHALL SUBMIT A TRAFFIC FLOW AND CONSTRUCTION SEQUENCING PLAN TO THE CITY FOR DISCUSSION AND APPROVAL. ON SOME STREETS THE CITY ANTICIPATES ONE LANE OF TRAFFIC BEING OPEN AT ALL TIMES. SEGMENTS, WHERE NO DETOUR IS POSSIBLE THE CONTRACTOR TO PROVIDE FLAGMEN.
4. PAVEMENT PREPARATION, FOGSEAL, AND STRIPING INSTALLATION SHALL CONFORM TO THE CITY'S SPECIFICATIONS.



CITY OF BURNET  
 1001 BUCHANAN DR. SUITE 04  
 BURNET, TX 78611  
 PH: (512) 756-6093



NO.	DESCRIPTION	DATE



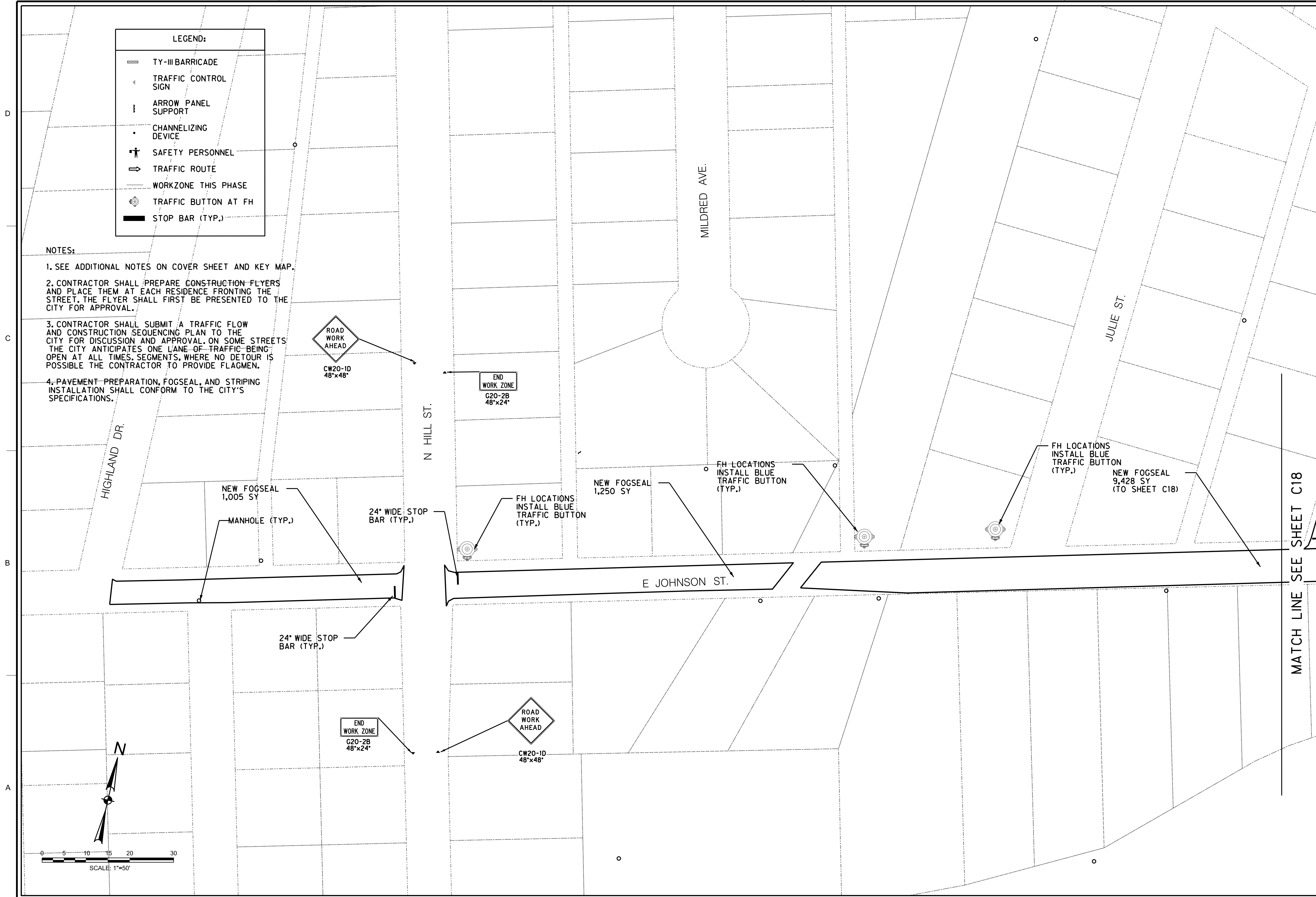
2025A STREET REHAB PROGRAM  
**AMY ST.**

SHEET NO.  
**C16**

LEGEND:	
	TY-III BARRICADE
	TRAFFIC CONTROL SIGN
	ARROW PANEL SUPPORT
	CHANNELIZING DEVICE
	SAFETY PERSONNEL
	TRAFFIC ROUTE
	WORKZONE THIS PHASE
	TRAFFIC BUTTON AT FH
	STOP BAR (TYP.)

NOTES:


1. SEE ADDITIONAL NOTES ON COVER SHEET AND KEY MAP.
2. CONTRACTOR SHALL PREPARE CONSTRUCTION FLYERS AND PLACE THEM AT EACH RESIDENCE FRONTING THE STREET. THE FLYER SHALL FIRST BE PRESENTED TO THE CITY FOR APPROVAL.
3. CONTRACTOR SHALL SUBMIT A TRAFFIC FLOW AND CONSTRUCTION SEQUENCING PLAN TO THE CITY FOR DISCUSSION AND APPROVAL. ON SOME STREETS THE CITY ANTICIPATES ONE LANE OF TRAFFIC BEING OPEN AT ALL TIMES. SEGMENTS, WHERE NO DETOUR IS POSSIBLE THE CONTRACTOR TO PROVIDE FLAGMEN.
4. PAVEMENT PREPARATION, FOGSEAL, AND STRIPING INSTALLATION SHALL CONFORM TO THE CITY'S SPECIFICATIONS.



CITY OF BURNET  
 1001 BUCHANAN DR. SUITE 04  
 BURNET, TX 78611  
 PH: (512) 756-6093



NO.	DESCRIPTION	DATE	ID



2025A STREET REHAB PROGRAM  
**E JOHNSON ST.**  
**1 OF 3**

SHEET NO.  
**C17**

MATCH LINE SEE SHEET C18

1 2 3 4 5

**LEGEND:**

- TY-III BARRICADE
- TRAFFIC CONTROL SIGN
- ARROW PANEL SUPPORT
- CHANNELIZING DEVICE
- SAFETY PERSONNEL
- TRAFFIC ROUTE
- WORKZONE THIS PHASE
- TRAFFIC BUTTON AT FH
- STOP BAR (TYP.)

**NOTES:**

- 1. SEE ADDITIONAL NOTES ON COVER SHEET AND KEY MAP.
- 2. CONTRACTOR SHALL PREPARE CONSTRUCTION FLYERS AND PLACE THEM AT EACH RESIDENCE FRONTING THE STREET. THE FLYER SHALL FIRST BE PRESENTED TO THE CITY FOR APPROVAL.
- 3. CONTRACTOR SHALL SUBMIT A TRAFFIC FLOW AND CONSTRUCTION SEQUENCING PLAN TO THE CITY FOR DISCUSSION AND APPROVAL. ON SOME STREETS THE CITY ANTICIPATES ONE LANE OF TRAFFIC BEING OPEN AT ALL TIMES. SEGMENTS, WHERE NO DETOUR IS POSSIBLE THE CONTRACTOR TO PROVIDE FLAGMEN.
- 4. PAVEMENT PREPARATION, FOGSEAL, AND STRIPING INSTALLATION SHALL CONFORM TO THE CITY'S SPECIFICATIONS.

MATCH LINE SEE SHEET C17

AMY ST.

WOFFARD ST.

E JOHNSON ST.

NEW FOGSEAL  
9,428 SY

FH LOCATIONS  
INSTALL BLUE  
TRAFFIC BUTTON  
(TYP.)

FH LOCATIONS  
INSTALL BLUE  
TRAFFIC BUTTON  
(TYP.)


FH LOCATIONS  
INSTALL BLUE  
TRAFFIC BUTTON  
(TYP.)

MANHOLE (TYP.)

MANHOLE (TYP.)

MANHOLE (TYP.)

MANHOLE (TYP.)



CITY OF BURNET  
1001 BUCHANAN DR. SUITE 04  
BURNET, TX 78611  
PH: (512) 756-6093



NO.	DESCRIPTION	DATE	ID



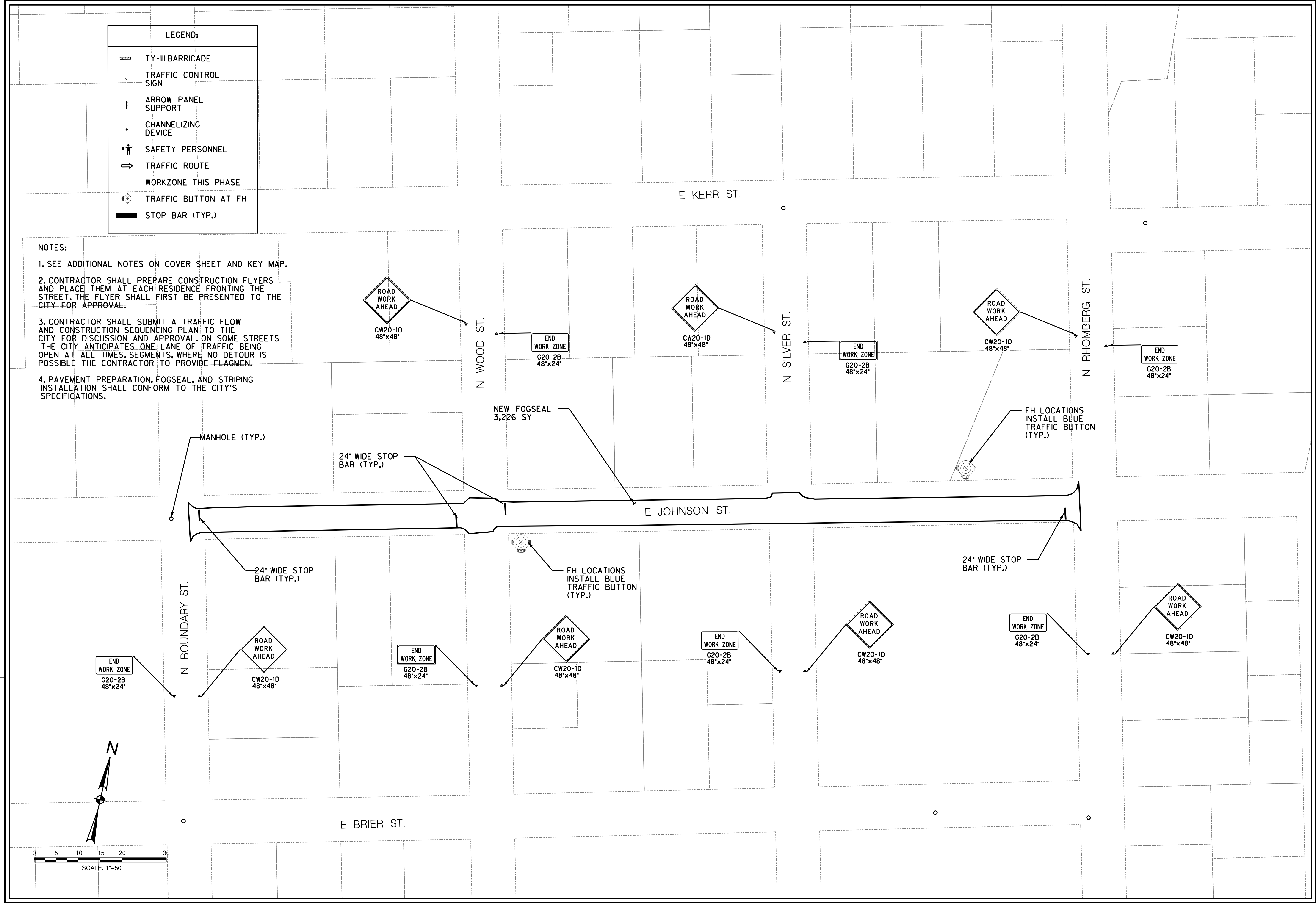
2025A STREET REHAB  
PROGRAM  
**E JOHNSON ST.**  
**2 OF 3**

SHEET NO.  
**C18**

LEGEND:	
	TY-III BARRICADE
	TRAFFIC CONTROL SIGN
	ARROW PANEL SUPPORT
	CHANNELIZING DEVICE
	SAFETY PERSONNEL
	TRAFFIC ROUTE
	WORKZONE THIS PHASE
	TRAFFIC BUTTON AT FH
	STOP BAR (TYP.)

**NOTES:**

- SEE ADDITIONAL NOTES ON COVER SHEET AND KEY MAP.
- CONTRACTOR SHALL PREPARE CONSTRUCTION FLYERS AND PLACE THEM AT EACH RESIDENCE FRONTING THE STREET. THE FLYER SHALL FIRST BE PRESENTED TO THE CITY FOR APPROVAL.
- CONTRACTOR SHALL SUBMIT A TRAFFIC FLOW AND CONSTRUCTION SEQUENCING PLAN TO THE CITY FOR DISCUSSION AND APPROVAL. ON SOME STREETS THE CITY ANTICIPATES ONE LANE OF TRAFFIC BEING OPEN AT ALL TIMES. SEGMENTS, WHERE NO DETOUR IS POSSIBLE THE CONTRACTOR TO PROVIDE FLAGMEN.
- PAVEMENT PREPARATION, FOGSEAL, AND STRIPING INSTALLATION SHALL CONFORM TO THE CITY'S SPECIFICATIONS.



CITY OF BURNET  
 1001 BUCHANAN DR. SUITE 04  
 BURNET, TX 78611  
 PH: (512) 756-6093



NO.	DESCRIPTION	DATE



2025A STREET REHAB PROGRAM  
**E JOHNSON ST.**  
 3 OF 3

SHEET NO.  
**C19**

**LEGEND:**

- TY-III BARRICADE
- TRAFFIC CONTROL SIGN
- ARROW PANEL SUPPORT
- CHANNELIZING DEVICE
- SAFETY PERSONNEL
- TRAFFIC ROUTE
- WORKZONE THIS PHASE
- TRAFFIC BUTTON AT FH
- STOP BAR (TYP.)

**NOTES:**

- SEE ADDITIONAL NOTES ON COVER SHEET AND KEY MAP.
- CONTRACTOR SHALL PREPARE CONSTRUCTION FLYERS AND PLACE THEM AT EACH RESIDENCE FRONTING THE STREET. THE FLYER SHALL FIRST BE PRESENTED TO THE CITY FOR APPROVAL.
- CONTRACTOR SHALL SUBMIT A TRAFFIC FLOW AND CONSTRUCTION SEQUENCING PLAN TO THE CITY FOR DISCUSSION AND APPROVAL. ON SOME STREETS THE CITY ANTICIPATES ONE LANE OF TRAFFIC BEING OPEN AT ALL TIMES. SEGMENTS, WHERE NO DETOUR IS POSSIBLE THE CONTRACTOR TO PROVIDE FLAGMEN.
- PAVEMENT PREPARATION, FOGSEAL, AND STRIPING INSTALLATION SHALL CONFORM TO THE CITY'S SPECIFICATIONS.

FH LOCATIONS  
INSTALL BLUE  
TRAFFIC BUTTON  
(TYP.)

NEW FOGSEAL  
3,018 SY

6' WIDE 24" STRIPED  
CROSSWALK (TYP.)  
CONTINENTAL STYLE

24" WIDE STOP  
BAR (TYP.)

24" WIDE STOP  
BAR (TYP.)

24" WIDE STOP  
BAR (TYP.)

24" WIDE STOP  
BAR (TYP.)

N US HWY 281

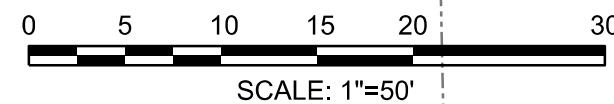
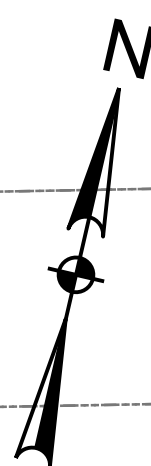
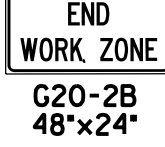
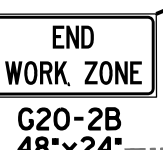
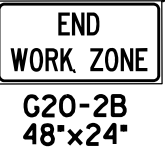
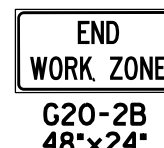
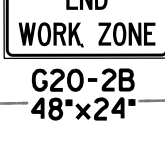
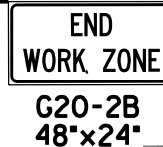
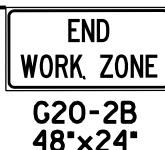

N MAIN ST.

N PIERCE ST.

VANDEVEER ST.

STEVENS ST.

E TAGGARD ST.



CITY OF BURNET  
1001 BUCHANAN DR. SUITE 04  
BURNET, TX 78611  
PH: (512) 756-6093












NO.	DESCRIPTION	DATE	ID



2025A STREET REHAB  
PROGRAM  
**E TAGGARD ST.**

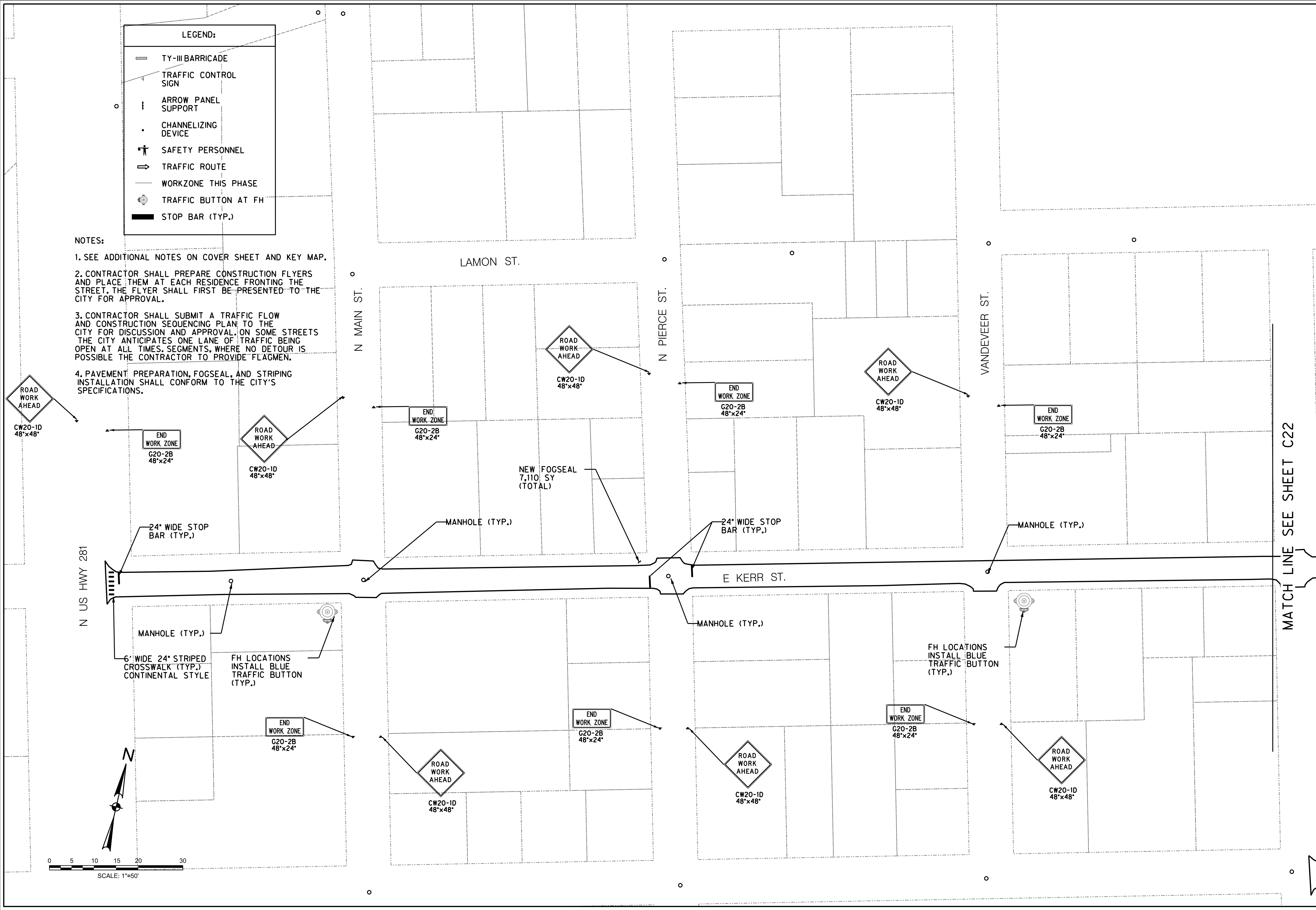
SHEET NO.  
**C20**

**LEGEND:**

-  TY-III BARRICADE
-  TRAFFIC CONTROL SIGN
-  ARROW PANEL SUPPORT
-  CHANNELIZING DEVICE
-  SAFETY PERSONNEL
-  TRAFFIC ROUTE
-  WORKZONE THIS PHASE
-  TRAFFIC BUTTON AT FH
-  STOP BAR (TYP.)

**NOTES:**

1. SEE ADDITIONAL NOTES ON COVER SHEET AND KEY MAP.
2. CONTRACTOR SHALL PREPARE CONSTRUCTION FLYERS AND PLACE THEM AT EACH RESIDENCE FRONTING THE STREET. THE FLYER SHALL FIRST BE PRESENTED TO THE CITY FOR APPROVAL.
3. CONTRACTOR SHALL SUBMIT A TRAFFIC FLOW AND CONSTRUCTION SEQUENCING PLAN TO THE CITY FOR DISCUSSION AND APPROVAL. ON SOME STREETS THE CITY ANTICIPATES ONE LANE OF TRAFFIC BEING OPEN AT ALL TIMES. SEGMENTS, WHERE NO DETOUR IS POSSIBLE THE CONTRACTOR TO PROVIDE FLAGMEN.
4. PAVEMENT PREPARATION, FOGSEAL, AND STRIPING INSTALLATION SHALL CONFORM TO THE CITY'S SPECIFICATIONS.



MATCH LINE SEE SHEET C22

CITY OF BURNET  
 1001 BUCHANAN DR. SUITE 04  
 BURNET, TX 78611  
 PH: (512) 756-6093



NO.	DESCRIPTION	DATE



2025A STREET REHAB PROGRAM  
**E KERR ST**  
 1 OF 2

SHEET NO.  
**C21**

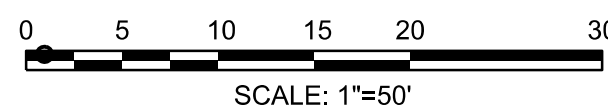

LEGEND:	
	TY-III BARRICADE
	TRAFFIC CONTROL SIGN
	ARROW PANEL SUPPORT
	CHANNELIZING DEVICE
	SAFETY PERSONNEL
	TRAFFIC ROUTE
	WORKZONE THIS PHASE
	TRAFFIC BUTTON AT FH
	STOP BAR (TYP.)

NOTES:

1. SEE ADDITIONAL NOTES ON COVER SHEET AND KEY MAP.
2. CONTRACTOR SHALL PREPARE CONSTRUCTION FLYERS AND PLACE THEM AT EACH RESIDENCE FRONTING THE STREET. THE FLYER SHALL FIRST BE PRESENTED TO THE CITY FOR APPROVAL.
3. CONTRACTOR SHALL SUBMIT A TRAFFIC FLOW AND CONSTRUCTION SEQUENCING PLAN TO THE CITY FOR DISCUSSION AND APPROVAL. ON SOME STREETS THE CITY ANTICIPATES ONE LANE OF TRAFFIC BEING OPEN AT ALL TIMES. SEGMENTS, WHERE NO DETOUR IS POSSIBLE THE CONTRACTOR TO PROVIDE FLAGMEN.
4. PAVEMENT PREPARATION, FOGSEAL, AND STRIPING INSTALLATION SHALL CONFORM TO THE CITY'S SPECIFICATIONS.

MATCH LINE SEE SHEET C21

N BOUNDARY ST.



LAMON ST.

ROAD WORK AHEAD  
CW20-1D  
48"x48"

END WORK ZONE  
G20-2B  
48"x24"

N RHOMBERG ST.

ROAD WORK AHEAD  
CW20-1D  
48"x48"

END WORK ZONE  
G20-2B  
48"x24"

NEW FOGSEAL  
7,110 SY

24" WIDE STOP BAR (TYP.)

24" WIDE STOP BAR (TYP.)

MANHOLE (TYP.)

E KERR ST.

MANHOLE (TYP.)

FH LOCATIONS  
INSTALL BLUE TRAFFIC BUTTON (TYP.)

N WOOD ST.

FH LOCATIONS  
INSTALL BLUE TRAFFIC BUTTON (TYP.)

N SILVER ST.

CITY OF BURNET  
1001 BUCHANAN DR. SUITE 04  
BURNET, TX 78611  
PH: (512) 756-6093



NO.	DESCRIPTION	DATE	ID



2025A STREET REHAB PROGRAM  
**E KERR ST**  
**2 OF 2**

SHEET NO.  
**C22**

1

2

3

4

5

**LEGEND:**

	TY-III BARRICADE
	TRAFFIC CONTROL SIGN
	ARROW PANEL SUPPORT
	CHANNELIZING DEVICE
	SAFETY PERSONNEL
	TRAFFIC ROUTE
	WORKZONE THIS PHASE
	TRAFFIC BUTTON AT FH
	STOP BAR (TYP.)

**NOTES:**

1. SEE ADDITIONAL NOTES ON COVER SHEET AND KEY MAP.
2. CONTRACTOR SHALL PREPARE CONSTRUCTION FLYERS AND PLACE THEM AT EACH RESIDENCE FRONTING THE STREET. THE FLYER SHALL FIRST BE PRESENTED TO THE CITY FOR APPROVAL.
3. CONTRACTOR SHALL SUBMIT A TRAFFIC FLOW AND CONSTRUCTION SEQUENCING PLAN TO THE CITY FOR DISCUSSION AND APPROVAL. ON SOME STREETS THE CITY ANTICIPATES ONE LANE OF TRAFFIC BEING OPEN AT ALL TIMES, SEGMENTS, WHERE NO DETOUR IS POSSIBLE THE CONTRACTOR TO PROVIDE FLAGMEN.
4. PAVEMENT PREPARATION, FOGSEAL, AND STRIPING INSTALLATION SHALL CONFORM TO THE CITY'S SPECIFICATIONS.

MANHOLE (TYP.)

24' WIDE STOP BAR (TYP.)

6' WIDE 24" STRIPED CROSSWALK (TYP.) CONTINENTAL STYLE

FH LOCATIONS INSTALL BLUE TRAFFIC BUTTON (TYP.)

NEW FOGSEAL 4,660 SY

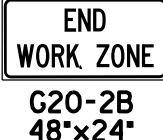
24' WIDE STOP BAR (TYP.)

E BRIER ST.

MANHOLE (TYP.)

FH LOCATIONS INSTALL BLUE TRAFFIC BUTTON (TYP.)

MANHOLE (TYP.)



N BOUNDARY ST.

N WOOD ST.

LAMON ST.

N PIERCE ST.

N VANDEVEER ST.

E POST OAK

N US HWY 281

N MAIN ST.



CITY OF BURNET  
1001 BUCHANAN DR. SUITE 04  
BURNET, TX 78611  
PH: (512) 756-6093



NO.	DESCRIPTION	DATE	ID



2025A STREET REHAB PROGRAM  
**E BRIER ST.**

SHEET NO.  
**C23**



1

2

3

4

5










D

C

B

A

**LEGEND:**

-  TY-III BARRICADE
-  TRAFFIC CONTROL SIGN
-  ARROW PANEL SUPPORT
-  CHANNELIZING DEVICE
-  SAFETY PERSONNEL
-  TRAFFIC ROUTE
-  WORKZONE THIS PHASE
-  TRAFFIC BUTTON AT FH
-  STOP BAR (TYP.)

- NOTES:**
1. SEE ADDITIONAL NOTES ON COVER SHEET AND KEY MAP.
  2. CONTRACTOR SHALL PREPARE CONSTRUCTION FLYERS AND PLACE THEM AT EACH RESIDENCE FRONTING THE STREET. THE FLYER SHALL FIRST BE PRESENTED TO THE CITY FOR APPROVAL.
  3. CONTRACTOR SHALL SUBMIT A TRAFFIC FLOW AND CONSTRUCTION SEQUENCING PLAN TO THE CITY FOR DISCUSSION AND APPROVAL. ON SOME STREETS THE CITY ANTICIPATES ONE LANE OF TRAFFIC BEING OPEN AT ALL TIMES. SEGMENTS, WHERE NO DETOUR IS POSSIBLE THE CONTRACTOR TO PROVIDE FLAGMEN.
  4. PAVEMENT PREPARATION, FOGSEAL, AND STRIPING INSTALLATION SHALL CONFORM TO THE CITY'S SPECIFICATIONS.

E BRIER ST.

ROAD WORK AHEAD  
CW20-1D  
48"x48"

CW20-1D  
48"x48"

END WORK ZONE  
C20-2B  
48"x24"

ROAD WORK AHEAD  
CW20-1D  
48"x48"

CW20-1D  
48"x48"

END WORK ZONE  
C20-2B  
48"x24"

C20-2B  
48"x24"

NEW FOGSEAL  
1,854 SY

N BOUNDARY ST.

E POST OAK ST

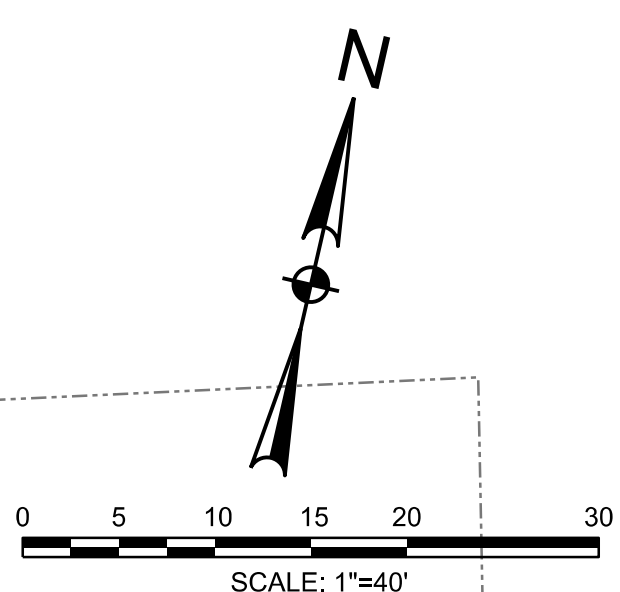
24" WIDE STOP BAR (TYP.)

24" WIDE STOP BAR (TYP.)

N WOOD ST.

N VANDEVEER ST.

E POLK ST.



CITY OF BURNET  
1001 BUCHANAN DR. SUITE 04  
BURNET, TX 78611  
PH: (512) 756-6093



NO.	DESCRIPTION	DATE	ID



2025A STREET REHAB PROGRAM  
**E POST OAK**

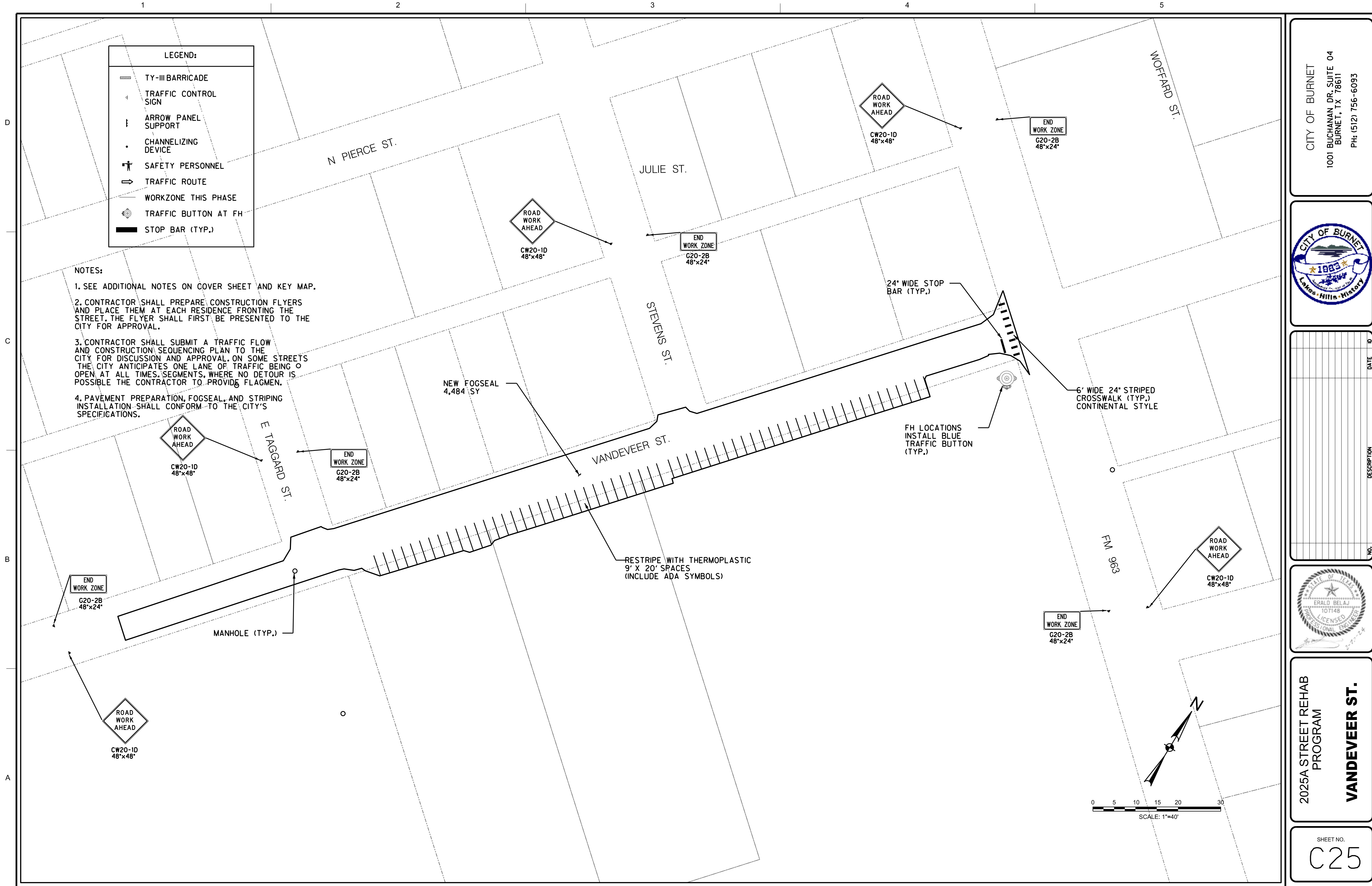
SHEET NO.  
**C24**

**LEGEND:**

	TY-III BARRICADE
	TRAFFIC CONTROL SIGN
	ARROW PANEL SUPPORT
	CHANNELIZING DEVICE
	SAFETY PERSONNEL
	TRAFFIC ROUTE
	WORKZONE THIS PHASE
	TRAFFIC BUTTON AT FH
	STOP BAR (TYP.)

**NOTES:**

- SEE ADDITIONAL NOTES ON COVER SHEET AND KEY MAP.
- CONTRACTOR SHALL PREPARE CONSTRUCTION FLYERS AND PLACE THEM AT EACH RESIDENCE FRONTING THE STREET. THE FLYER SHALL FIRST BE PRESENTED TO THE CITY FOR APPROVAL.
- CONTRACTOR SHALL SUBMIT A TRAFFIC FLOW AND CONSTRUCTION SEQUENCING PLAN TO THE CITY FOR DISCUSSION AND APPROVAL. ON SOME STREETS THE CITY ANTICIPATES ONE LANE OF TRAFFIC BEING OPEN AT ALL TIMES. SEGMENTS, WHERE NO DETOUR IS POSSIBLE THE CONTRACTOR TO PROVIDE FLAGMEN.
- PAVEMENT PREPARATION, FOGSEAL, AND STRIPING INSTALLATION SHALL CONFORM TO THE CITY'S SPECIFICATIONS.



CITY OF BURNET  
 1001 BUCHANAN DR. SUITE 04  
 BURNET, TX 78611  
 PH: (512) 756-6093



NO.	DESCRIPTION	DATE	ID



2025A STREET REHAB PROGRAM  
**VANVEEVER ST.**

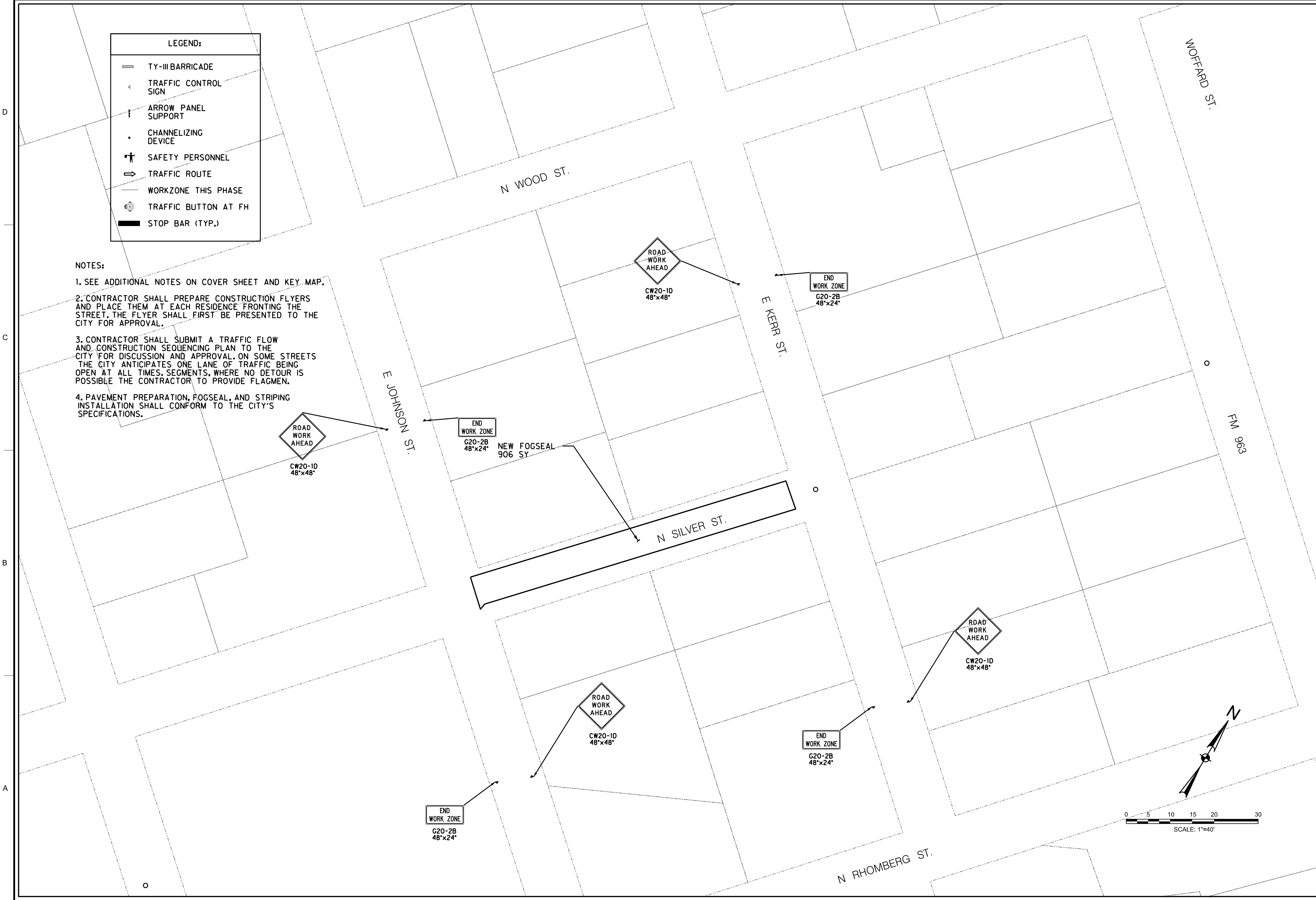
SHEET NO.  
**C25**

**LEGEND:**

- TY-III BARRICADE
- TRAFFIC CONTROL SIGN
- ARROW PANEL SUPPORT
- CHANNELIZING DEVICE
- SAFETY PERSONNEL
- TRAFFIC ROUTE
- WORKZONE THIS PHASE
- TRAFFIC BUTTON AT FH
- STOP BAR (TYP.)

**NOTES:**

1. SEE ADDITIONAL NOTES ON COVER SHEET AND KEY MAP.
2. CONTRACTOR SHALL PREPARE CONSTRUCTION FLYERS AND PLACE THEM AT EACH RESIDENCE FRONTING THE STREET. THE FLYER SHALL FIRST BE PRESENTED TO THE CITY FOR APPROVAL.
3. CONTRACTOR SHALL SUBMIT A TRAFFIC FLOW AND CONSTRUCTION SEQUENCING PLAN TO THE CITY FOR DISCUSSION AND APPROVAL. ON SOME STREETS THE CITY ANTICIPATES ONE LANE OF TRAFFIC BEING OPEN AT ALL TIMES, SEGMENTS, WHERE NO DETOUR IS POSSIBLE THE CONTRACTOR TO PROVIDE FLAGMEN.
4. PAVEMENT PREPARATION, FOGSEAL, AND STRIPING INSTALLATION SHALL CONFORM TO THE CITY'S SPECIFICATIONS.



CITY OF BURNET  
 1001 BUCHANAN DR. SUITE 04  
 BURNET, TX 78611  
 PH: (512) 756-6093

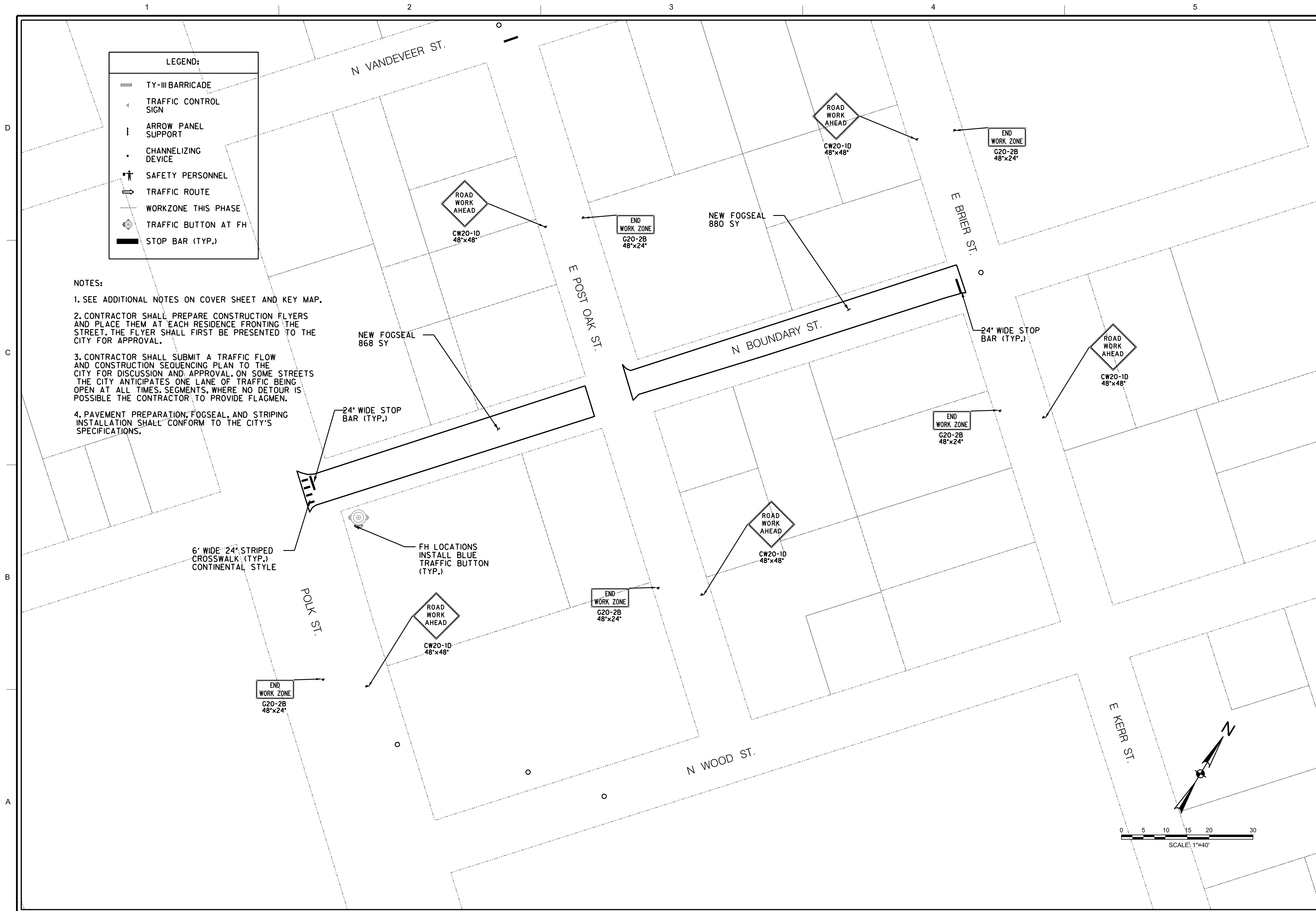


NO.	DESCRIPTION	DATE	ID



2025A STREET REHAB PROGRAM  
**N SILVER ST.**

SHEET NO.  
**C26**



- LEGEND:**
- TY-III BARRICADE
  - TRAFFIC CONTROL SIGN
  - ARROW PANEL SUPPORT
  - CHANNELIZING DEVICE
  - SAFETY PERSONNEL
  - TRAFFIC ROUTE
  - WORKZONE THIS PHASE
  - TRAFFIC BUTTON AT FH
  - STOP BAR (TYP.)

- NOTES:**
- SEE ADDITIONAL NOTES ON COVER SHEET AND KEY MAP.
  - CONTRACTOR SHALL PREPARE CONSTRUCTION FLYERS AND PLACE THEM AT EACH RESIDENCE FRONTING THE STREET. THE FLYER SHALL FIRST BE PRESENTED TO THE CITY FOR APPROVAL.
  - CONTRACTOR SHALL SUBMIT A TRAFFIC FLOW AND CONSTRUCTION SEQUENCING PLAN TO THE CITY FOR DISCUSSION AND APPROVAL. ON SOME STREETS THE CITY ANTICIPATES ONE LANE OF TRAFFIC BEING OPEN AT ALL TIMES. SEGMENTS, WHERE NO DETOUR IS POSSIBLE THE CONTRACTOR TO PROVIDE FLAGMEN.
  - PAVEMENT PREPARATION, FOGSEAL, AND STRIPING INSTALLATION SHALL CONFORM TO THE CITY'S SPECIFICATIONS.

CITY OF BURNET  
 1001 BUCHANAN DR. SUITE 04  
 BURNET, TX 78611  
 PH: (512) 756-6093



NO.	DESCRIPTION	DATE	ID



2025A STREET REHAB PROGRAM  
**N BOUNDARY ST.**

SHEET NO.  
**C27**

**LEGEND:**

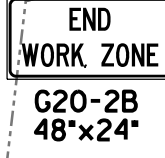
- TY-III BARRICADE
- TRAFFIC CONTROL SIGN
- ARROW PANEL SUPPORT
- CHANNELIZING DEVICE
- SAFETY PERSONNEL
- TRAFFIC ROUTE
- WORKZONE THIS PHASE
- TRAFFIC BUTTON AT FH
- STOP BAR (TYP.)

**NOTES:**

1. SEE ADDITIONAL NOTES ON COVER SHEET AND KEY MAP.
2. CONTRACTOR SHALL PREPARE CONSTRUCTION FLYERS AND PLACE THEM AT EACH RESIDENCE FRONTING THE STREET. THE FLYER SHALL FIRST BE PRESENTED TO THE CITY FOR APPROVAL.
3. CONTRACTOR SHALL SUBMIT A TRAFFIC FLOW AND CONSTRUCTION SEQUENCING PLAN TO THE CITY FOR DISCUSSION AND APPROVAL. ON SOME STREETS THE CITY ANTICIPATES ONE LANE OF TRAFFIC BEING OPEN AT ALL TIMES. SEGMENTS, WHERE NO DETOUR IS POSSIBLE THE CONTRACTOR TO PROVIDE FLAGMEN.
4. PAVEMENT PREPARATION, FOGSEAL, AND STRIPING INSTALLATION SHALL CONFORM TO THE CITY'S SPECIFICATIONS.



POLK ST.

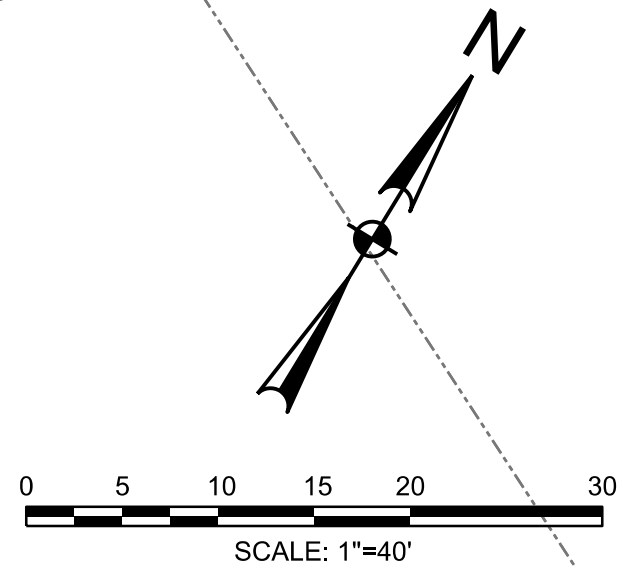
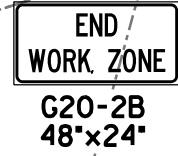


NEW FOGSEAL  
1,715 SY

FH LOCATIONS  
INSTALL BLUE  
TRAFFIC BUTTON  
(TYP.)

24" WIDE STOP  
BAR (TYP.)

LEFFINGWELL LN.



CITY OF BURNET  
1001 BUCHANAN DR. SUITE 04  
BURNET, TX 78611  
PH: (512) 756-6093



NO.	DESCRIPTION	DATE	ID



2025A STREET REHAB  
PROGRAM  
**LEFFINGWELL LN.**

SHEET NO.  
**C28**

1

2

3

4

5

LEGEND:	
	TY-III BARRICADE
	TRAFFIC CONTROL SIGN
	ARROW PANEL SUPPORT
	CHANNELIZING DEVICE
	SAFETY PERSONNEL
	TRAFFIC ROUTE
	WORKZONE THIS PHASE
	TRAFFIC BUTTON AT FH
	STOP BAR (TYP.)

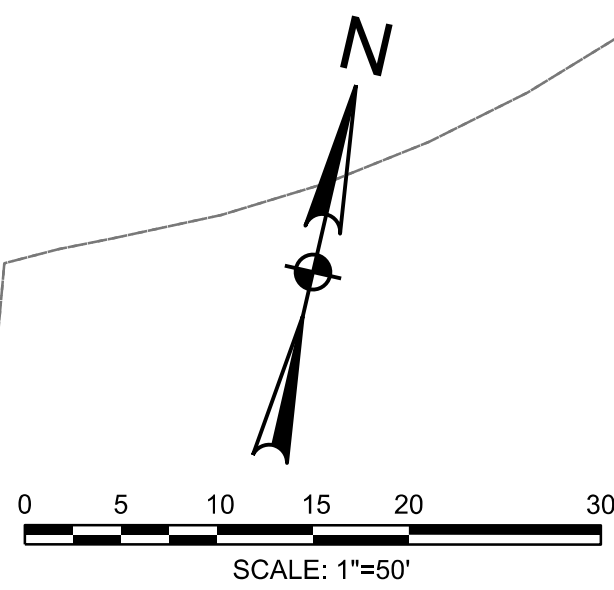
NOTES:

- 1. SEE ADDITIONAL NOTES ON COVER SHEET AND KEY MAP.
- 2. CONTRACTOR SHALL PREPARE CONSTRUCTION FLYERS AND PLACE THEM AT EACH RESIDENCE FRONTING THE STREET. THE FLYER SHALL FIRST BE PRESENTED TO THE CITY FOR APPROVAL.
- 3. CONTRACTOR SHALL SUBMIT A TRAFFIC FLOW AND CONSTRUCTION SEQUENCING PLAN TO THE CITY FOR DISCUSSION AND APPROVAL. ON SOME STREETS THE CITY ANTICIPATES ONE LANE OF TRAFFIC BEING OPEN AT ALL TIMES, SEGMENTS, WHERE NO DETOUR IS POSSIBLE THE CONTRACTOR TO PROVIDE FLAGMEN.
- 4. PAVEMENT PREPARATION, FOGSEAL, AND STRIPING INSTALLATION SHALL CONFORM TO THE CITY'S SPECIFICATIONS.

BID ALTERNATE No. 1

MATCH LINE SEE SHEET C30

A  
B  
C  
D



NEW FOGSEAL  
7,323 SY  
(TOTAL)

RAMSEYS WAY

FH LOCATIONS  
INSTALL BLUE  
TRAFFIC BUTTON  
(TYP.)

FH LOCATIONS  
INSTALL BLUE  
TRAFFIC BUTTON  
(TYP.)

MANHOLE (TYP.)

ROAD CLOSED

24" WIDE STOP  
BAR (TYP.)

STATE HWY 281

E JOHNSON ST.

END  
WORK ZONE  
G20-2B  
48"x24"

CW20-1D  
48"x48"

CITY OF BURNET 1001 BUCHANAN DR. SUITE 04 BURNET, TX 78611 PH: (512) 756-6093	
NO.	DESCRIPTION
DATE	ID
STATE OF TEXAS ERALD BELAJ 107148 LICENSED PROFESSIONAL ENGINEER	
2025A STREET REHAB PROGRAM <b>RAMSEY WAY</b> 1 OF 2	
SHEET NO. <b>C29</b>	



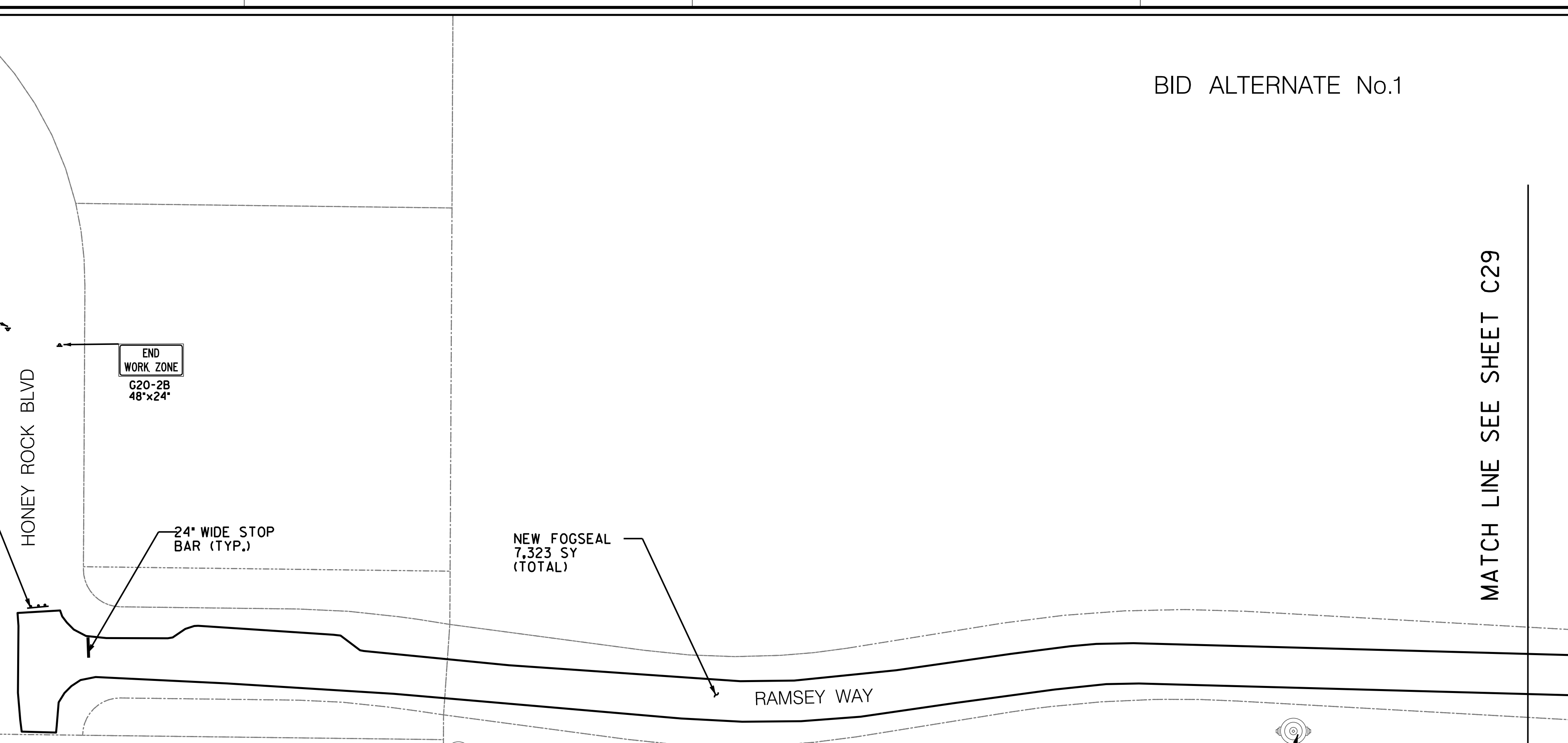
NO.	DESCRIPTION	DATE



2025A STREET REHAB  
PROGRAM  
**RAMSEY WAY**  
2 OF 2

SHEET NO.  
C30

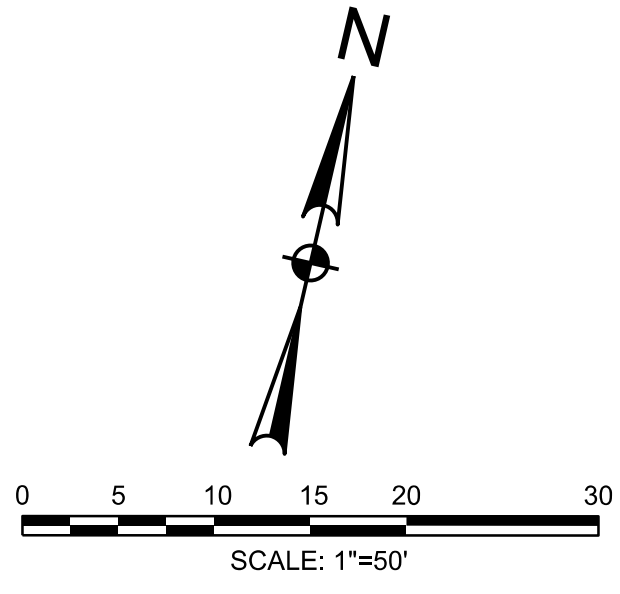
MATCH LINE SEE SHEET C29



**LEGEND:**

	TY-III BARRICADE
	TRAFFIC CONTROL SIGN
	ARROW PANEL SUPPORT
	CHANNELIZING DEVICE
	SAFETY PERSONNEL
	TRAFFIC ROUTE
	WORKZONE THIS PHASE
	TRAFFIC BUTTON AT FH
	STOP BAR (TYP.)

- NOTES:**
- SEE ADDITIONAL NOTES ON COVER SHEET AND KEY MAP.
  - CONTRACTOR SHALL PREPARE CONSTRUCTION FLYERS AND PLACE THEM AT EACH RESIDENCE FRONTING THE STREET. THE FLYER SHALL FIRST BE PRESENTED TO THE CITY FOR APPROVAL.
  - CONTRACTOR SHALL SUBMIT A TRAFFIC FLOW AND CONSTRUCTION SEQUENCING PLAN TO THE CITY FOR DISCUSSION AND APPROVAL. ON SOME STREETS THE CITY ANTICIPATES ONE LANE OF TRAFFIC BEING OPEN AT ALL TIMES. SEGMENTS, WHERE NO DETOUR IS POSSIBLE THE CONTRACTOR TO PROVIDE FLAGMEN.
  - PAVEMENT PREPARATION, FOGSEAL, AND STRIPING INSTALLATION SHALL CONFORM TO THE CITY'S SPECIFICATIONS.




A  
B  
C  
D

1 2 3 4 5

BID ALTERNATE No.1

CITY OF BURNET  
 1001 BUCHANAN DR. SUITE 04  
 BURNET, TX 78611  
 PH: (512) 756-6093

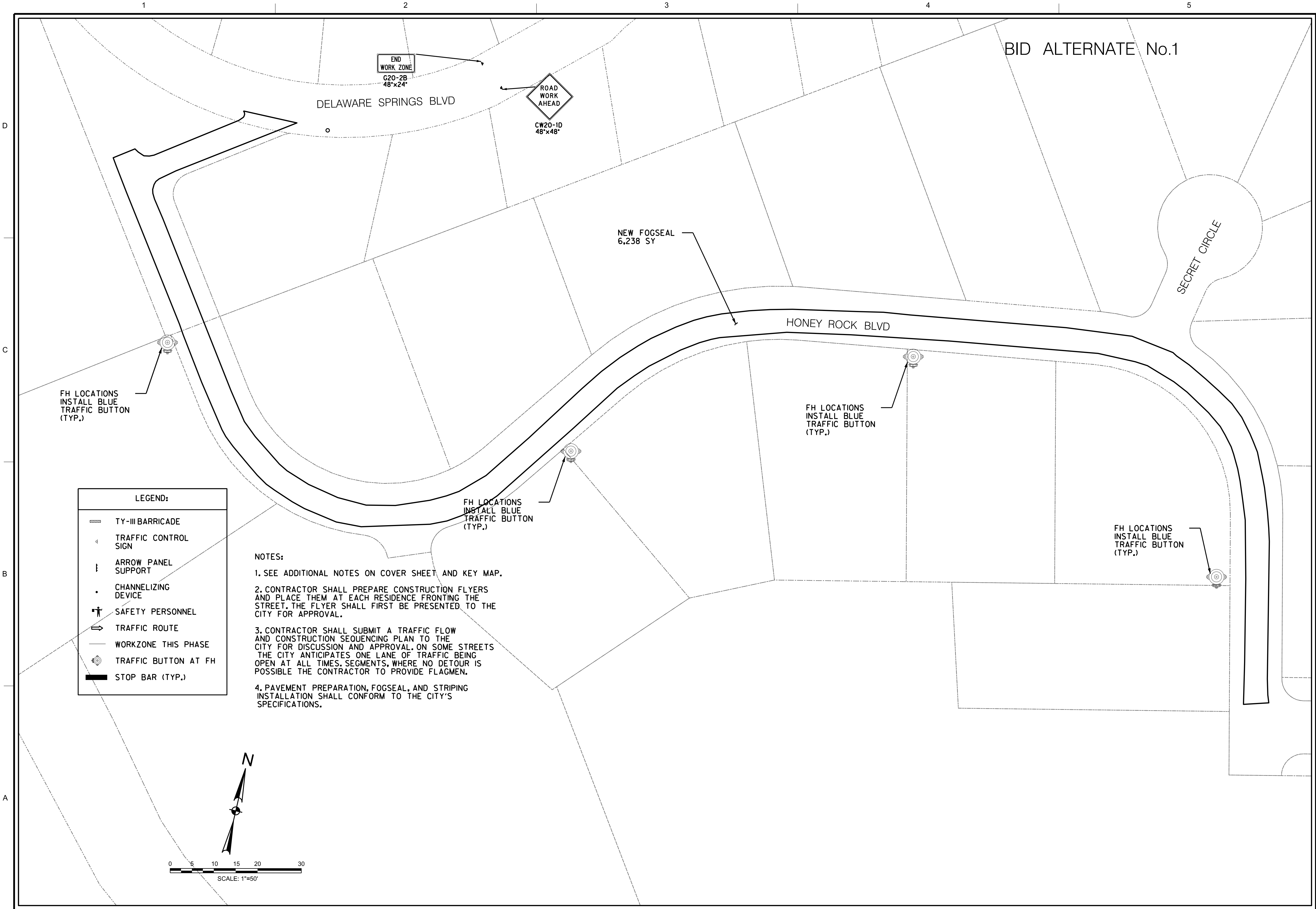


NO.	DESCRIPTION	DATE	ID



2025A STREET REHAB PROGRAM  
**HONEY ROCK BLVD**

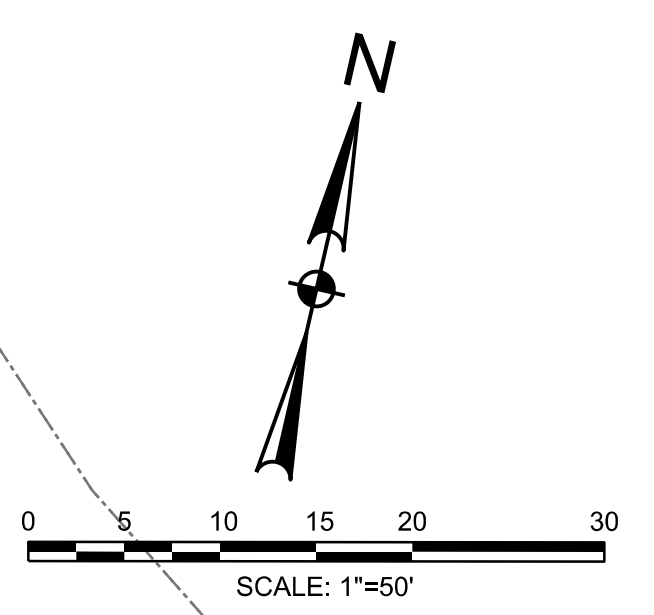
SHEET NO.  
**C31**



**LEGEND:**

- TY-III BARRICADE
- TRAFFIC CONTROL SIGN
- ARROW PANEL SUPPORT
- CHANNELIZING DEVICE
- SAFETY PERSONNEL
- TRAFFIC ROUTE
- WORKZONE THIS PHASE
- TRAFFIC BUTTON AT FH
- STOP BAR (TYP.)

- NOTES:**
1. SEE ADDITIONAL NOTES ON COVER SHEET AND KEY MAP.
  2. CONTRACTOR SHALL PREPARE CONSTRUCTION FLYERS AND PLACE THEM AT EACH RESIDENCE FRONTING THE STREET. THE FLYER SHALL FIRST BE PRESENTED TO THE CITY FOR APPROVAL.
  3. CONTRACTOR SHALL SUBMIT A TRAFFIC FLOW AND CONSTRUCTION SEQUENCING PLAN TO THE CITY FOR DISCUSSION AND APPROVAL. ON SOME STREETS THE CITY ANTICIPATES ONE LANE OF TRAFFIC BEING OPEN AT ALL TIMES. SEGMENTS, WHERE NO DETOUR IS POSSIBLE THE CONTRACTOR TO PROVIDE FLAGMEN.
  4. PAVEMENT PREPARATION, FOGSEAL, AND STRIPING INSTALLATION SHALL CONFORM TO THE CITY'S SPECIFICATIONS.





# BID ALTERANTE No.1

CITY OF BURNET  
 1001 BUCHANAN DR. SUITE 04  
 BURNET, TX 78611  
 PH: (512) 756-6093



NO.	DESCRIPTION	DATE	ID



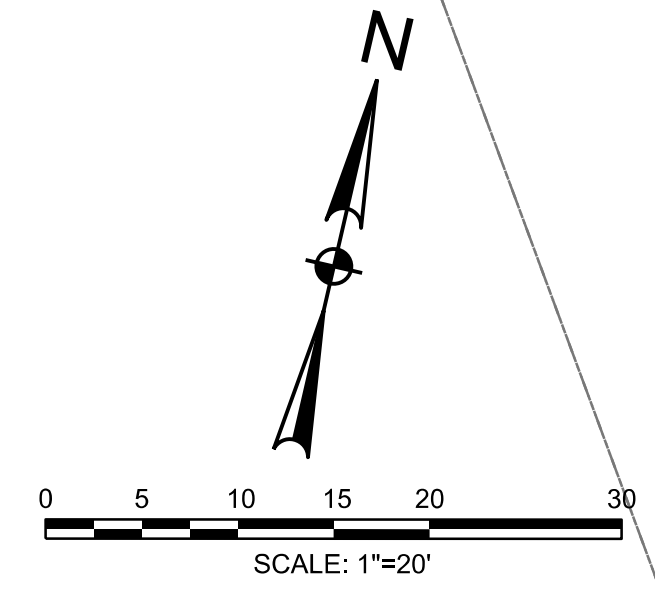
2025A STREET REHAB PROGRAM  
**SECRET CIRCLE**

SHEET NO.  
**C32**

**LEGEND:**

- TY-III BARRICADE
- TRAFFIC CONTROL SIGN
- ARROW PANEL SUPPORT
- CHANNELIZING DEVICE
- SAFETY PERSONNEL
- TRAFFIC ROUTE
- WORKZONE THIS PHASE
- TRAFFIC BUTTON AT FH
- STOP BAR (TYP.)

- NOTES:**
- SEE ADDITIONAL NOTES ON COVER SHEET AND KEY MAP.
  - CONTRACTOR SHALL PREPARE CONSTRUCTION FLYERS AND PLACE THEM AT EACH RESIDENCE FRONTING THE STREET. THE FLYER SHALL FIRST BE PRESENTED TO THE CITY FOR APPROVAL.
  - CONTRACTOR SHALL SUBMIT A TRAFFIC FLOW AND CONSTRUCTION SEQUENCING PLAN TO THE CITY FOR DISCUSSION AND APPROVAL. ON SOME STREETS THE CITY ANTICIPATES ONE LANE OF TRAFFIC BEING OPEN AT ALL TIMES. SEGMENTS, WHERE NO DETOUR IS POSSIBLE THE CONTRACTOR TO PROVIDE FLAGMEN.
  - PAVEMENT PREPARATION, FOGSEAL, AND STRIPING INSTALLATION SHALL CONFORM TO THE CITY'S SPECIFICATIONS.



**END WORK ZONE**

G20-2B  
 48"x24"

**ROAD WORK AHEAD**

CW20-1D  
 48"x48"

FH LOCATIONS  
 INSTALL BLUE  
 TRAFFIC BUTTON  
 (TYP.)

NEW FOGSEAL  
 998 SY

SECRET CIRCLE

24" WIDE STOP  
 BAR (TYP.)

HONEY ROCK BLVD

END  
WORK ZONE  
G20-2B  
48"x24"

ROAD  
WORK  
AHEAD  
CW20-1D  
48"x48"

# BID ALTERNATE No. 1

HONEY ROCK BLVD

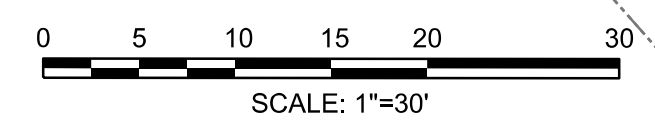
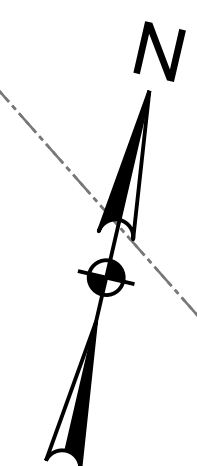
NEW FOGSEAL  
2,358 SY

COBBLESTONE LN

LEGEND:

	TY-III BARRICADE
	TRAFFIC CONTROL SIGN
	ARROW PANEL SUPPORT
	CHANNELIZING DEVICE
	SAFETY PERSONNEL
	TRAFFIC ROUTE
	WORKZONE THIS PHASE
	TRAFFIC BUTTON AT FH
	STOP BAR (TYP.)

- NOTES:
1. SEE ADDITIONAL NOTES ON COVER SHEET AND KEY MAP.
  2. CONTRACTOR SHALL PREPARE CONSTRUCTION FLYERS AND PLACE THEM AT EACH RESIDENCE FRONTING THE STREET. THE FLYER SHALL FIRST BE PRESENTED TO THE CITY FOR APPROVAL.
  3. CONTRACTOR SHALL SUBMIT A TRAFFIC FLOW AND CONSTRUCTION SEQUENCING PLAN TO THE CITY FOR DISCUSSION AND APPROVAL. ON SOME STREETS THE CITY ANTICIPATES ONE LANE OF TRAFFIC BEING OPEN AT ALL TIMES. SEGMENTS, WHERE NO DETOUR IS POSSIBLE THE CONTRACTOR TO PROVIDE FLAGMEN.
  4. PAVEMENT PREPARATION, FOGSEAL, AND STRIPING INSTALLATION SHALL CONFORM TO THE CITY'S SPECIFICATIONS.



CITY OF BURNET  
1001 BUCHANAN DR. SUITE 04  
BURNET, TX 78611  
PH: (512) 756-6093



NO.	DESCRIPTION	DATE	ID



2025A STREET REHAB PROGRAM  
**COBBLESTONE LN**

SHEET NO.  
**C33**

# BID ALTERANTE No. 1

CITY OF BURNET  
 1001 BUCHANAN DR. SUITE 04  
 BURNET, TX 78611  
 PH: (512) 756-6093



NO.	DESCRIPTION	DATE	ID



2025A STREET REHAB PROGRAM  
**FOX CIRCLE**

SHEET NO.  
**C34**

PID: CIPTR-2025A

**LEGEND:**

- TY-III BARRICADE
- TRAFFIC CONTROL SIGN
- ARROW PANEL SUPPORT
- CHANNELIZING DEVICE
- SAFETY PERSONNEL
- TRAFFIC ROUTE
- WORKZONE THIS PHASE
- TRAFFIC BUTTON AT FH
- STOP BAR (TYP.)

- NOTES:**
- SEE ADDITIONAL NOTES ON COVER SHEET AND KEY MAP.
  - CONTRACTOR SHALL PREPARE CONSTRUCTION FLYERS AND PLACE THEM AT EACH RESIDENCE FRONTING THE STREET. THE FLYER SHALL FIRST BE PRESENTED TO THE CITY FOR APPROVAL.
  - CONTRACTOR SHALL SUBMIT A TRAFFIC FLOW AND CONSTRUCTION SEQUENCING PLAN TO THE CITY FOR DISCUSSION AND APPROVAL. ON SOME STREETS THE CITY ANTICIPATES ONE LANE OF TRAFFIC BEING OPEN AT ALL TIMES. SEGMENTS, WHERE NO DETOUR IS POSSIBLE THE CONTRACTOR TO PROVIDE FLAGMEN.
  - PAVEMENT PREPARATION, FOGSEAL, AND STRIPING INSTALLATION SHALL CONFORM TO THE CITY'S SPECIFICATIONS.

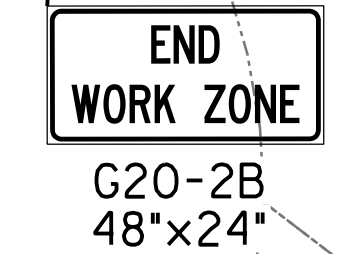
FH LOCATIONS  
 INSTALL BLUE  
 TRAFFIC BUTTON  
 (TYP.)

NEW FOGSEAL  
 3,094 SY

FOX CIRCLE



CW20-1D  
 48"x48"



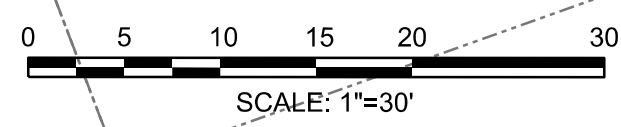
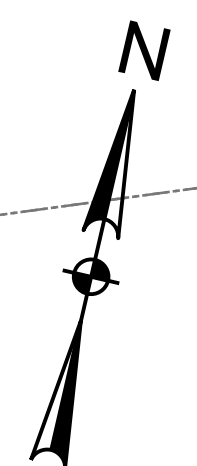
G20-2B  
 48"x24"

24" WIDE STOP  
 BAR (TYP.)

24" WIDE STOP  
 BAR (TYP.)

DELAWARE SPRINGS BLVD

BRUCE COVE



D  
C  
B  
A

1

2

3

4

5

BID ALTERNATE No. 1

CITY OF BURNET  
 1001 BUCHANAN DR. SUITE 04  
 BURNET, TX 78611  
 PH: (512) 756-6093



NO.	DESCRIPTION	DATE	ID



2025A STREET REHAB PROGRAM  
**DOUBLE CIRCLE**

SHEET NO.  
**C35**


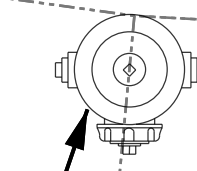


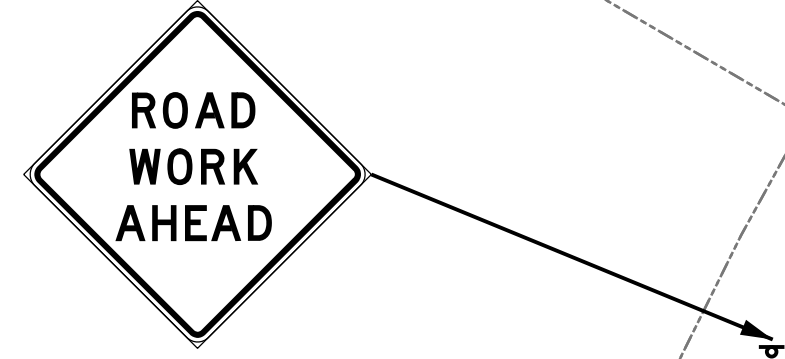
D  
C  
B  
A

1 2 3 4 5

**LEGEND:**

- TY-III BARRICADE
- TRAFFIC CONTROL SIGN
- ARROW PANEL SUPPORT
- CHANNELIZING DEVICE
- SAFETY PERSONNEL
- TRAFFIC ROUTE
- WORKZONE THIS PHASE
- TRAFFIC BUTTON AT FH
- STOP BAR (TYP.)

- NOTES:**
1. SEE ADDITIONAL NOTES ON COVER SHEET AND KEY MAP.
  2. CONTRACTOR SHALL PREPARE CONSTRUCTION FLYERS AND PLACE THEM AT EACH RESIDENCE FRONTING THE STREET. THE FLYER SHALL FIRST BE PRESENTED TO THE CITY FOR APPROVAL.
  3. CONTRACTOR SHALL SUBMIT A TRAFFIC FLOW AND CONSTRUCTION SEQUENCING PLAN TO THE CITY FOR DISCUSSION AND APPROVAL. ON SOME STREETS THE CITY ANTICIPATES ONE LANE OF TRAFFIC BEING OPEN AT ALL TIMES. SEGMENTS, WHERE NO DETOUR IS POSSIBLE THE CONTRACTOR TO PROVIDE FLAGMEN.
  4. PAVEMENT PREPARATION, FOGSEAL, AND STRIPING INSTALLATION SHALL CONFORM TO THE CITY'S SPECIFICATIONS.



SUNDAY DR

DOUBLE CIRCLE

NEW FOGSEAL  
1,528 SY

24\"/>

MANHOLE (TYP.)

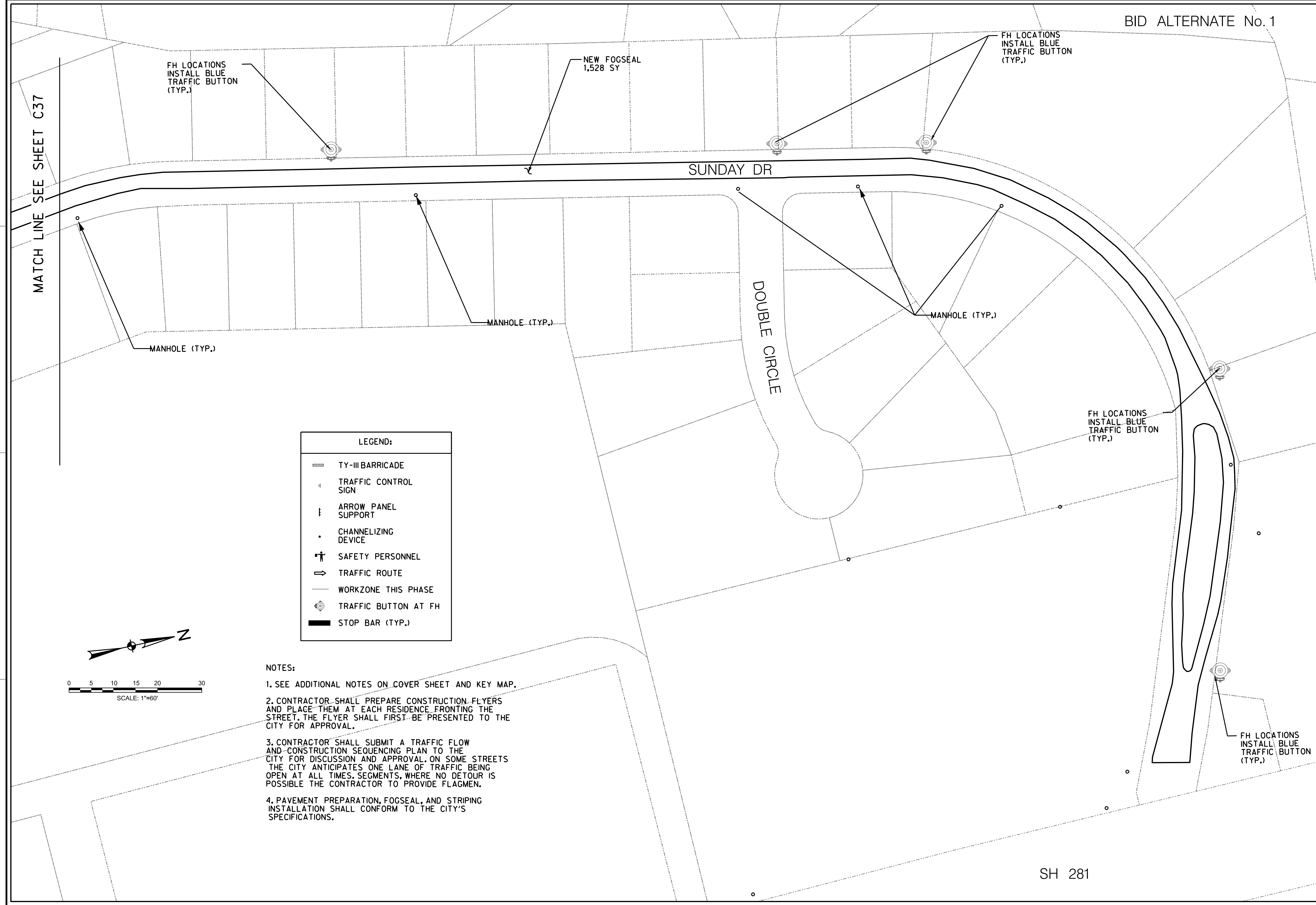
FH LOCATIONS  
INSTALL BLUE  
TRAFFIC BUTTON  
(TYP.)

CW20-1D  
48\"/>

G20-2B  
48\"/>

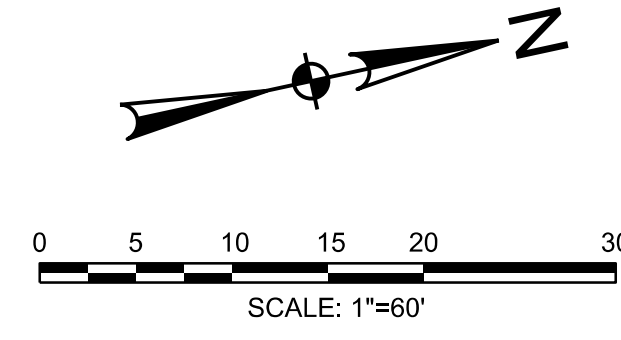
G20-2B  
48\"/>

CW20-1D  
48\"/>



MATCH LINE SEE SHEET C37

LEGEND:	
	TY-III BARRICADE
	TRAFFIC CONTROL SIGN
	ARROW PANEL SUPPORT
	CHANNELIZING DEVICE
	SAFETY PERSONNEL
	TRAFFIC ROUTE
	WORKZONE THIS PHASE
	TRAFFIC BUTTON AT FH
	STOP BAR (TYP.)




- NOTES:
- SEE ADDITIONAL NOTES ON COVER SHEET AND KEY MAP.
  - CONTRACTOR SHALL PREPARE CONSTRUCTION FLYERS AND PLACE THEM AT EACH RESIDENCE FRONTING THE STREET. THE FLYER SHALL FIRST BE PRESENTED TO THE CITY FOR APPROVAL.
  - CONTRACTOR SHALL SUBMIT A TRAFFIC FLOW AND CONSTRUCTION SEQUENCING PLAN TO THE CITY FOR DISCUSSION AND APPROVAL. ON SOME STREETS THE CITY ANTICIPATES ONE LANE OF TRAFFIC BEING OPEN AT ALL TIMES. SEGMENTS, WHERE NO DETOUR IS POSSIBLE THE CONTRACTOR TO PROVIDE FLAGMEN.
  - PAVEMENT PREPARATION, FOGSEAL, AND STRIPING INSTALLATION SHALL CONFORM TO THE CITY'S SPECIFICATIONS.

CITY OF BURNET  
 1001 BUCHANAN DR. SUITE 04  
 BURNET, TX 78611  
 PH: (512) 756-6093



NO.	DESCRIPTION	DATE	ID



2025A STREET REHAB PROGRAM  
**SUNDAY DRIVE**  
 1 OF 2

SHEET NO.  
**C36**

SH 281

CITY OF BURNET  
 1001 BUCHANAN DR. SUITE 04  
 BURNET, TX 78611  
 PH: (512) 756-6093

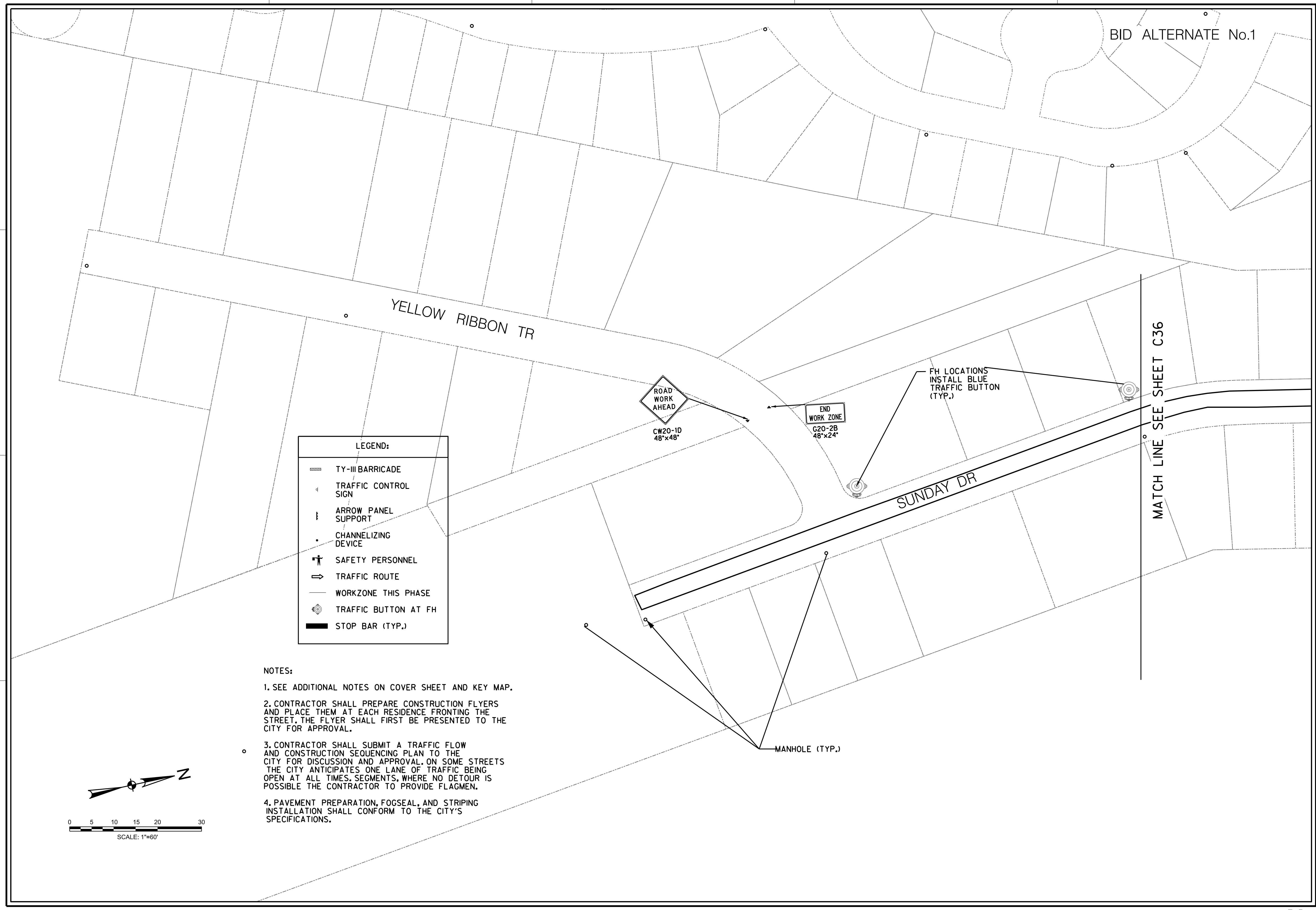


NO.	DESCRIPTION	DATE	ID



2025A STREET REHAB PROGRAM  
**SUNDAY DRIVE**  
 2 OF 2

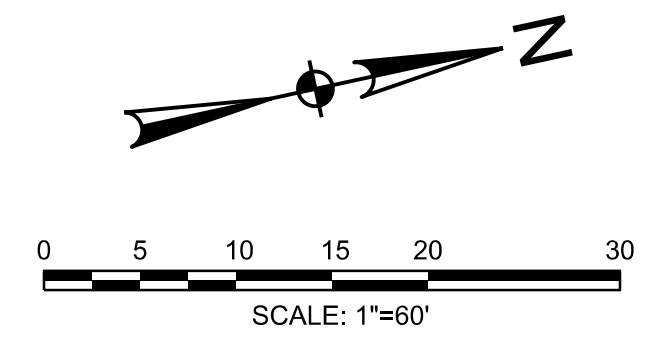
SHEET NO.  
**C37**

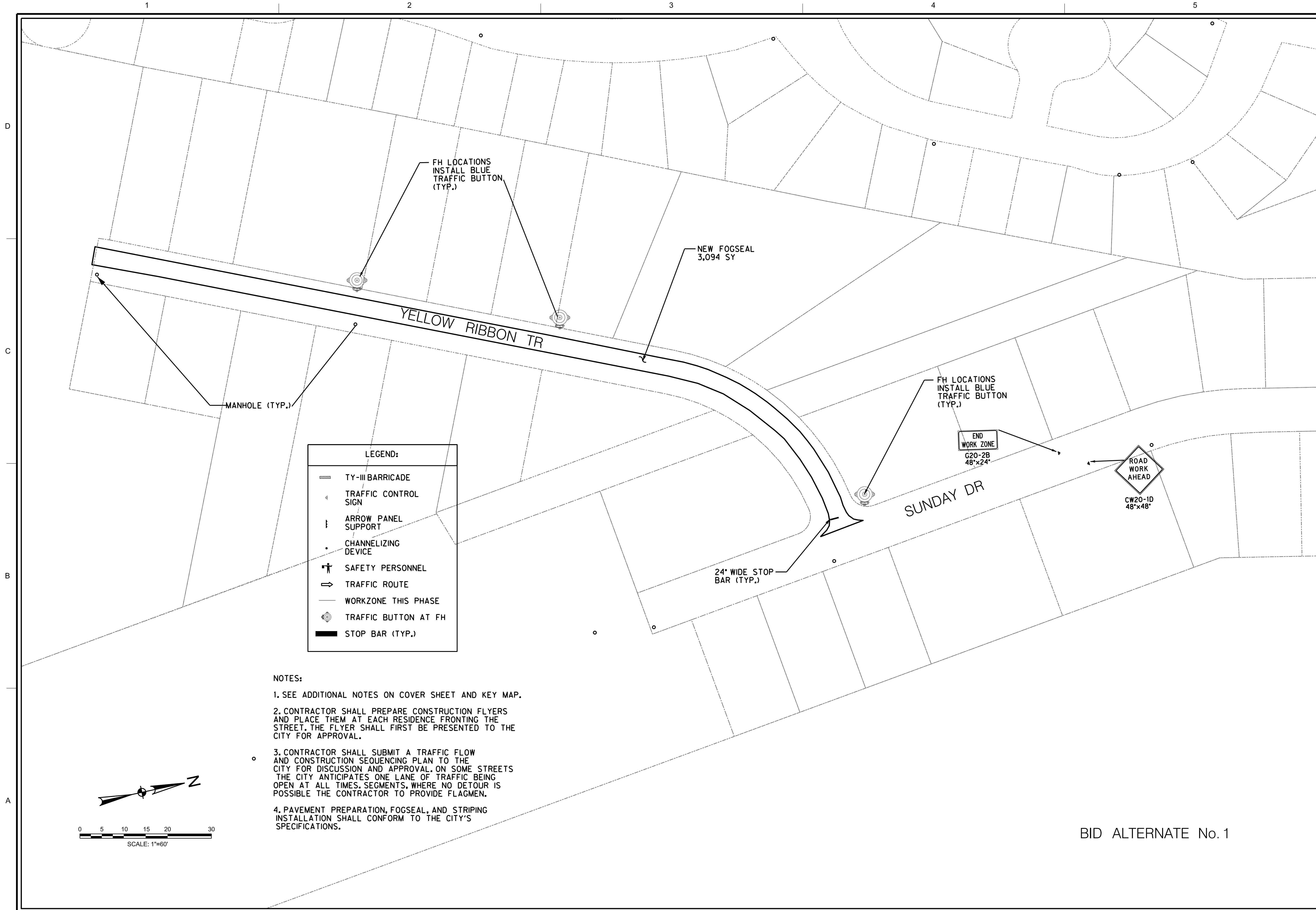


**LEGEND:**

	TY-III BARRICADE
	TRAFFIC CONTROL SIGN
	ARROW PANEL SUPPORT
	CHANNELIZING DEVICE
	SAFETY PERSONNEL
	TRAFFIC ROUTE
	WORKZONE THIS PHASE
	TRAFFIC BUTTON AT FH
	STOP BAR (TYP.)

- NOTES:**
- SEE ADDITIONAL NOTES ON COVER SHEET AND KEY MAP.
  - CONTRACTOR SHALL PREPARE CONSTRUCTION FLYERS AND PLACE THEM AT EACH RESIDENCE FRONTING THE STREET. THE FLYER SHALL FIRST BE PRESENTED TO THE CITY FOR APPROVAL.
  - CONTRACTOR SHALL SUBMIT A TRAFFIC FLOW AND CONSTRUCTION SEQUENCING PLAN TO THE CITY FOR DISCUSSION AND APPROVAL. ON SOME STREETS THE CITY ANTICIPATES ONE LANE OF TRAFFIC BEING OPEN AT ALL TIMES. SEGMENTS, WHERE NO DETOUR IS POSSIBLE THE CONTRACTOR TO PROVIDE FLAGMEN.
  - PAVEMENT PREPARATION, FOGSEAL, AND STRIPING INSTALLATION SHALL CONFORM TO THE CITY'S SPECIFICATIONS.





CITY OF BURNET  
 1001 BUCHANAN DR. SUITE 04  
 BURNET, TX 78611  
 PH: (512) 756-6093



NO.	DESCRIPTION	DATE	ID



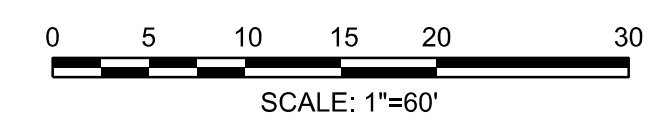
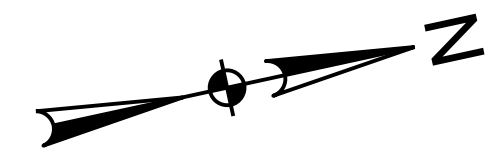
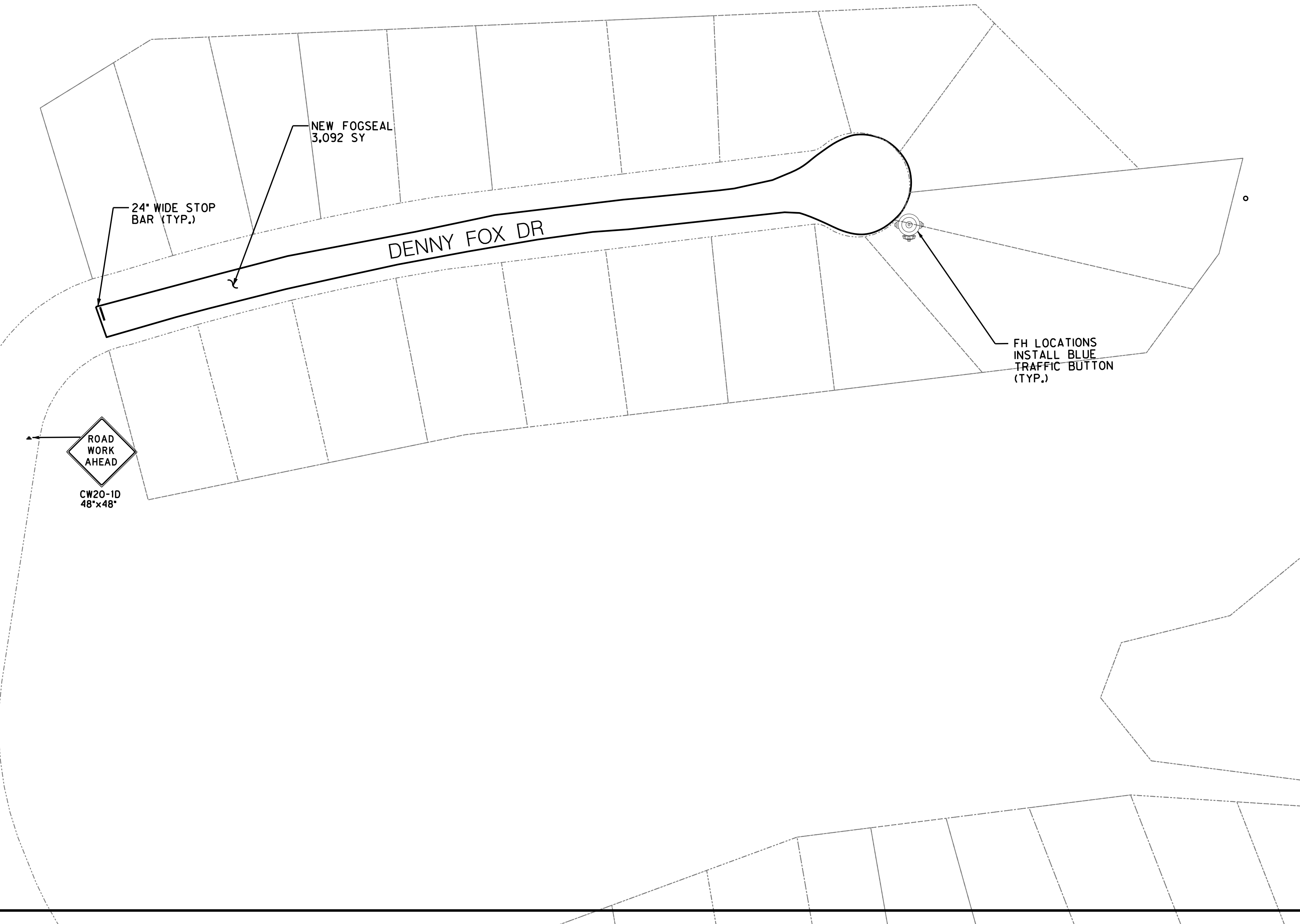
2025A STREET REHAB PROGRAM  
**YELLOW RIBBON TR**

SHEET NO.  
**C38**

BID ALTERNATE No. 1

LEGEND:	
	TY-III BARRICADE
	TRAFFIC CONTROL SIGN
	ARROW PANEL SUPPORT
	CHANNELIZING DEVICE
	SAFETY PERSONNEL
	TRAFFIC ROUTE
	WORKZONE THIS PHASE
	TRAFFIC BUTTON AT FH
	STOP BAR (TYP.)

- NOTES:
1. SEE ADDITIONAL NOTES ON COVER SHEET AND KEY MAP.
  2. CONTRACTOR SHALL PREPARE CONSTRUCTION FLYERS AND PLACE THEM AT EACH RESIDENCE FRONTING THE STREET. THE FLYER SHALL FIRST BE PRESENTED TO THE CITY FOR APPROVAL.
  3. CONTRACTOR SHALL SUBMIT A TRAFFIC FLOW AND CONSTRUCTION SEQUENCING PLAN TO THE CITY FOR DISCUSSION AND APPROVAL. ON SOME STREETS THE CITY ANTICIPATES ONE LANE OF TRAFFIC BEING OPEN AT ALL TIMES, SEGMENTS, WHERE NO DETOUR IS POSSIBLE THE CONTRACTOR TO PROVIDE FLAGMEN.
  4. PAVEMENT PREPARATION, FOGSEAL, AND STRIPING INSTALLATION SHALL CONFORM TO THE CITY'S SPECIFICATIONS.



CITY OF BURNET  
 1001 BUCHANAN DR. SUITE 04  
 BURNET, TX 78611  
 PH: (512) 756-6093



NO.	DESCRIPTION	DATE	ID



2025A STREET REHAB PROGRAM  
**DENNY FOX DR**

SHEET NO.  
**C39**



BID ALTERNATE No.1

CITY OF BURNET  
 1001 BUCHANAN DR. SUITE 04  
 BURNET, TX 78611  
 PH: (512) 756-6093

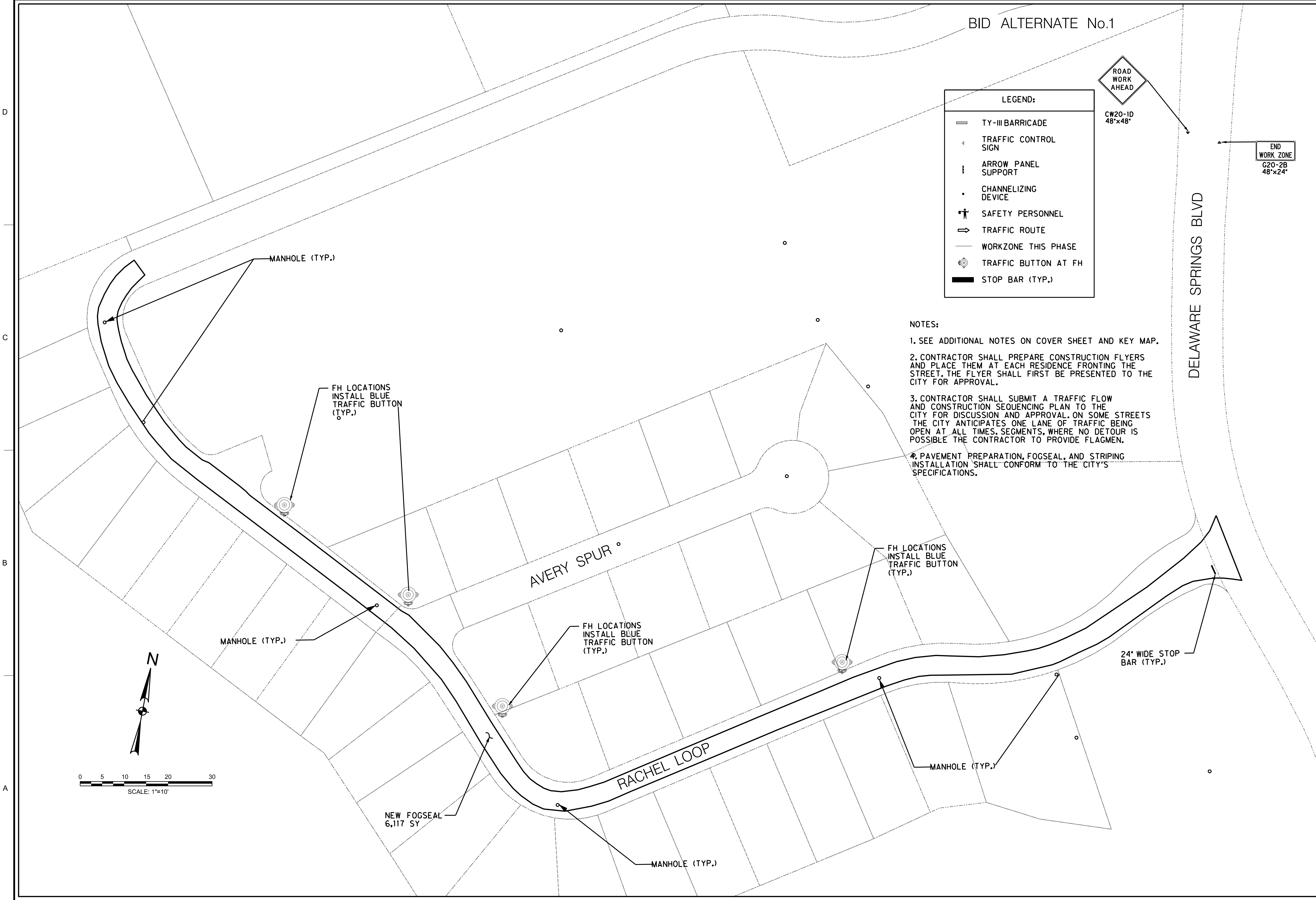


NO.	DESCRIPTION	DATE	ID



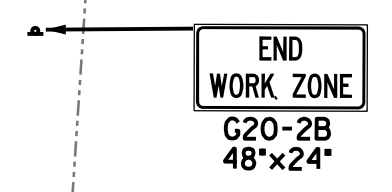
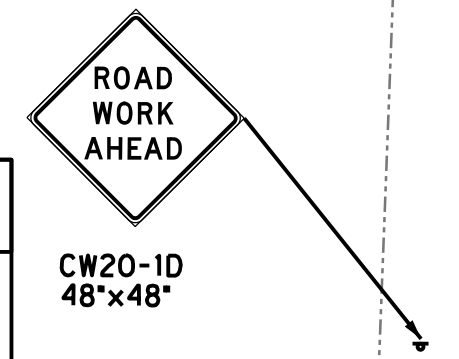
2025A STREET REHAB PROGRAM  
**RACHEL LOOP**

SHEET NO.  
**C40**



**LEGEND:**

- TY-III BARRICADE
- TRAFFIC CONTROL SIGN
- ARROW PANEL SUPPORT
- CHANNELIZING DEVICE
- SAFETY PERSONNEL
- TRAFFIC ROUTE
- WORKZONE THIS PHASE
- TRAFFIC BUTTON AT FH
- STOP BAR (TYP.)



- NOTES:**
- SEE ADDITIONAL NOTES ON COVER SHEET AND KEY MAP.
  - CONTRACTOR SHALL PREPARE CONSTRUCTION FLYERS AND PLACE THEM AT EACH RESIDENCE FRONTING THE STREET. THE FLYER SHALL FIRST BE PRESENTED TO THE CITY FOR APPROVAL.
  - CONTRACTOR SHALL SUBMIT A TRAFFIC FLOW AND CONSTRUCTION SEQUENCING PLAN TO THE CITY FOR DISCUSSION AND APPROVAL. ON SOME STREETS THE CITY ANTICIPATES ONE LANE OF TRAFFIC BEING OPEN AT ALL TIMES. SEGMENTS, WHERE NO DETOUR IS POSSIBLE THE CONTRACTOR TO PROVIDE FLAGMEN.
  - PAVEMENT PREPARATION, FOGSEAL, AND STRIPING INSTALLATION SHALL CONFORM TO THE CITY'S SPECIFICATIONS.

