

RESOLUTION NO. R2023-19

A RESOLUTION BY THE CITY COUNCIL OF THE CITY OF BURNET, TEXAS, APPROVING THE APPROVING THE STREET REHAB PROGRAM, AND AUTHORIZING THE CITY MANAGER TO IMPLEMENT THE PROGRAM.

WHEREAS, City of Burnet (City) seeks to improve the conditions for the City's streets; and,

WHEREAS, the City has laid out a plan detailing the type of maintenance and timeframe for each street; and,

WHEREAS, the City has previously created a Street Committee to work with City Staff and prioritize streets based on funding availability; and,

WHEREAS, the City Council wishes to support the City's Street Committee advocacy for approval of the street plan, and authorizing the City's Manager or his designee to also implement a preventative street program; and,

WHEREAS, the City Council seeks to support and approve such roadway rehabilitation.

NOW, THEREFORE, BE IT RESOLVED BY CITY COUNCIL OF THE CITY OF BURNET, TEXAS, THAT:

Section 1. Findings. That the recitals to this Resolution are incorporated herein for all purposes.

Section 2. Approval. The City Council of the City of Burnet hereby ratifies any and all actions taken by it to approve and does approve the Street Rehab program as outlined in the Street rehab Program attached hereto.

Section 3. Authorization. The City council authorizes the City Manager or his Designee to implement a street rehab plan, to effectuate any additional requisite actions to accomplish this resolution, and create a preventative plan in accordance with current and future authorized appropriations.


Section 4. Open Meetings. It is hereby officially found and determined that the meeting at which this resolution was passed was open to the public and that public notice of the time, place and purpose of said meeting was given as required by the Open Meetings Act, as modified by the governor's orders in response to the COVID-19 pandemic.

Section 5. Effective Date. That this resolution shall take effect immediately upon its passage, and approval as prescribed by law.


PASSED AND APPROVED this the 14th day of March 2023.

CITY OF BURNET, TEXAS


ATTEST:



Kelly Dix, City Secretary




Crista Goble Bromley, Mayor






2022-2023 Street Rehab Manual



CITY OF BURNET



2022-2023 STREET REHAB PROGRAM

FUNDING

PROPOSED 22-26 STREET PLAN

YEAR	Preventative Cost	Rehab Cost	Total Cost
22/23	\$ 663,781	\$ 678,804	\$ 1,342,585
23/24	\$ 636,117	\$ 1,105,603	\$ 1,741,720
24/25	\$ 350,848	\$ 1,080,016	\$ 1,430,864
25/26	\$ 400,000	\$ 1,221,091	\$ 1,621,091
EST. TOTAL	\$ 2,050,746	\$ 4,085,514	\$ 6,136,260

The shown costs above are for reference only as a possible option and are rough estimates not accounting for yearly inflation. By approving this program, the City Council does not approve the above sums as shown. They are shown as a guidance for future council consideration.

REHAB PROJECT LIST

The list below depicts streets and projects which the Streets Committee considered significant for the community which were ranked accordingly.

REHAB PROJECT LIST		
STREET NAME	TENTATIVE SCHEDULE	TENTATIVE FISCAL YEAR
Harvey & Lewis Dr. Area	This Year	22/23
West Street	This Year	22/23
N. Main & Pierce St.	This Year	22/23
Post Mount. Cemetery Entrance	TBD	TBD
East League St.	This Year	22/23

REHAB PROJECT LIST: ENGINEERING REQUIRED

STREET NAME	TENTATIVE SCHEDULE	TENTATIVE FISCAL YEAR
N. Wood St.	Next Year	23/24
Ft. Croghan Dr.	Next Year	23/24
Surecast Dr.	Two Years	24/25
Bluebonnet Dr.	Two Years	24/25
Northington St.	Two Years	24/25
White St. Area	Three Years	25/26
Elm St. Area	Three Years	25/26

2022-2023 STREET REHAB PROGRAM

FY 2022-2023 PROJECT LIST

The projects below are scheduled to be completed within fiscal year 2022-2023. Uncompleted projects to be scheduled the following year.

Road Name	Street Included	Approx Location	Scheduled	Fiscal Budget
Harvey Area	Harvey, Lewis, Tate	Woodland Subd.	This Year	FY 22/23

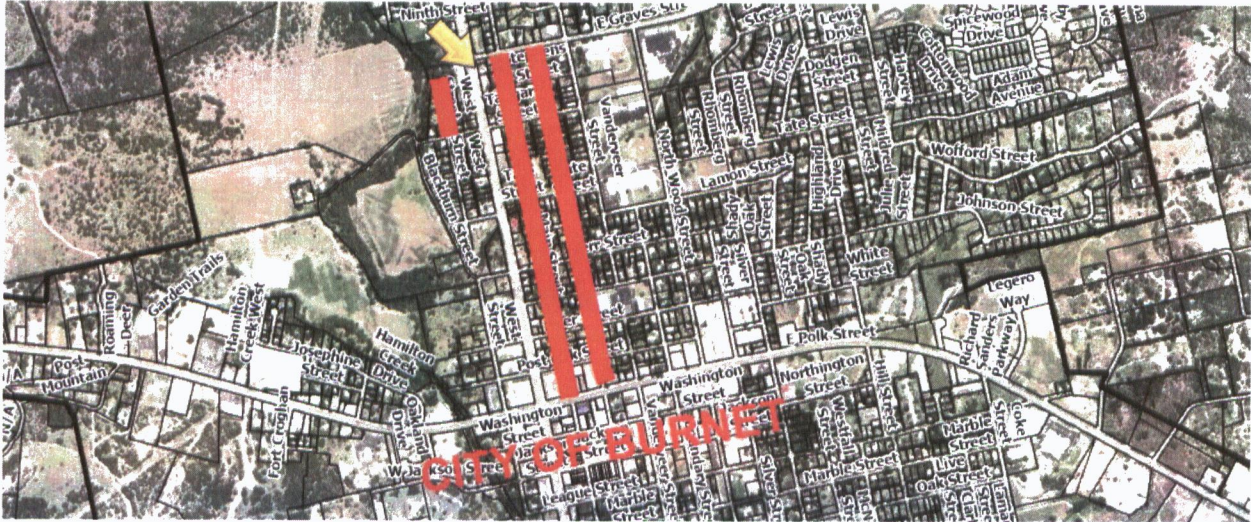
The project includes Harvey, Lewis Drive, and one block of Tate Street. The location of the project is depicted below:



2022-2023 STREET REHAB PROGRAM

Road Name	Street Included	Approx Location	Scheduled	Fiscal Budget
N. Main and N Pierce	N. West Street	East of SH 281	This Year	FY 22/23

The project includes N. Main, N. Pierce. And N. West Street. The location of the project is depicted below:



Road Name	Street Included	Approx Location	Scheduled	Fiscal Budget
Post Mount. Cemetery Entrance	Driveway Only	Post Mountain Cemetery	TBD	FY 22/23

The project includes Sunset Drive at Post Mountain Cemetery. This project is a collaboration with the County is and dependent upon their schedule. The location of the project is depicted below:



2022-2023 STREET REHAB PROGRAM

Road Name	Street Included	Approx Location	Scheduled	Fiscal Budget
E. League St	Westfall & League Ct.	South of SH 29	This Year	FY 22/23

The project includes E. League Street, one block of Westfall, and one block of League Court. The location of the project is depicted below:



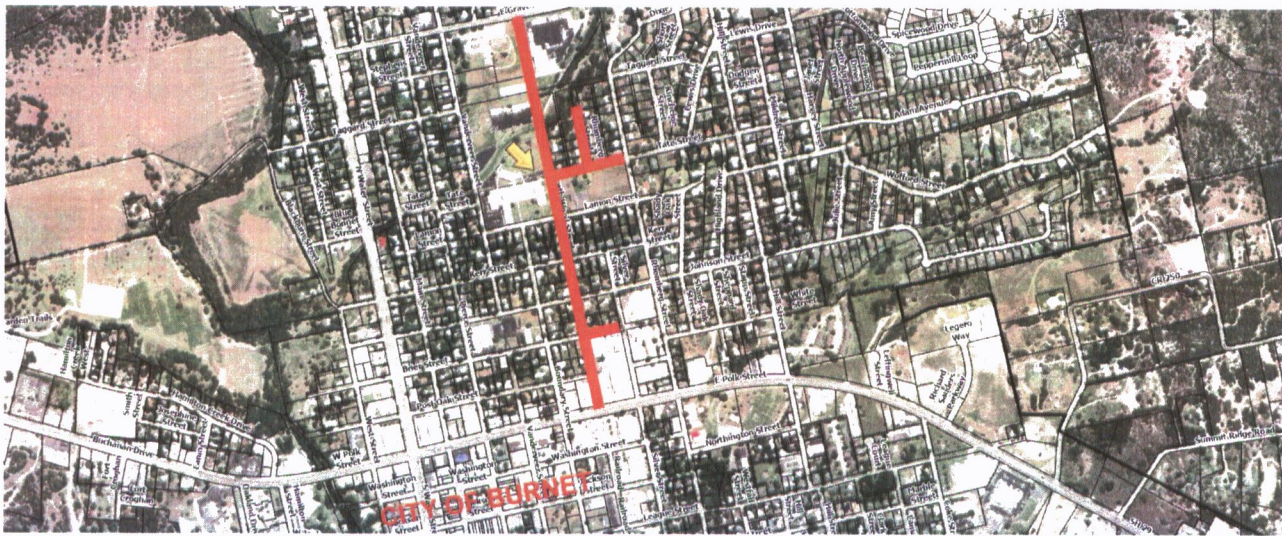
2022-2023 STREET REHAB PROGRAM

FY 2023-2024 PROJECT LIST

The projects below are scheduled to be completed within fiscal year 2023-2024. Uncompleted projects to be scheduled the following year.

Road Name	Street Included	Approx Location	Scheduled	Fiscal Budget
N. Wood Street	Wood, Tate, Silver, & E. Brier	North of SH 29	Next Year	FY 23/24

The project includes N. Woods, two block of Tate Street, N. Silver, and one block of East Brier. The location of the project is depicted below:



Road Name	Street Included	Approx Location	Scheduled	Fiscal Budget
Ft. Croghan Dr.	Ft. Croghan	South of SH 29	Next Year	FY 23/24

The project includes Fort Croghan Drive. The location of the project is depicted below:



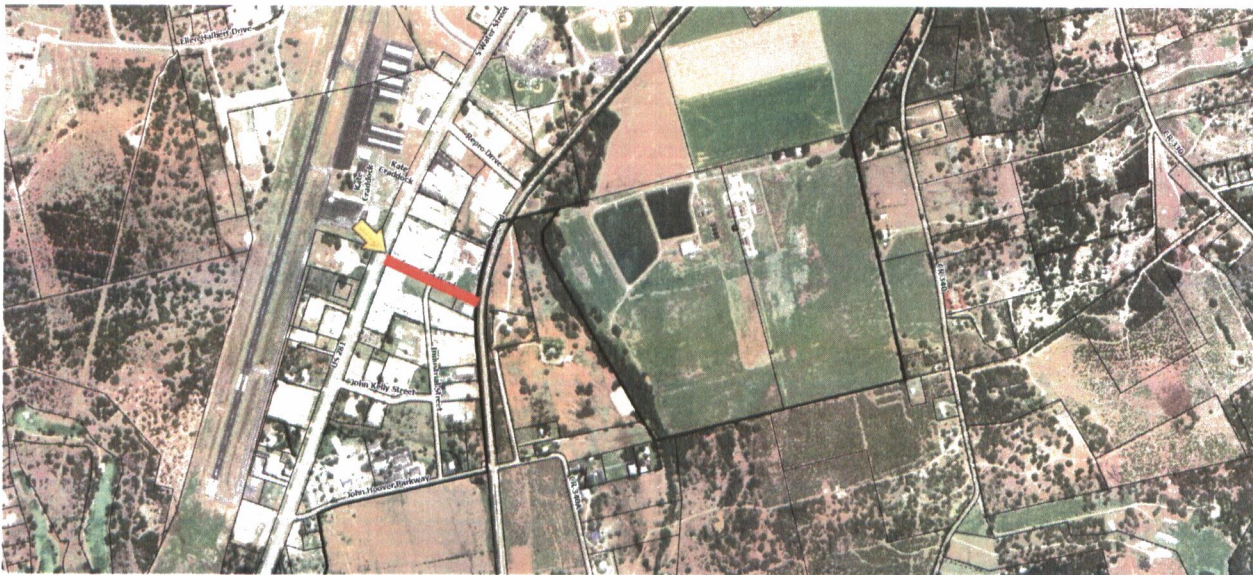
2022-2023 STREET REHAB PROGRAM

FY 2024-2025 PROJECT LIST

The projects below are scheduled to be completed within fiscal year 2024-2025. Uncompleted projects to be scheduled the following year.

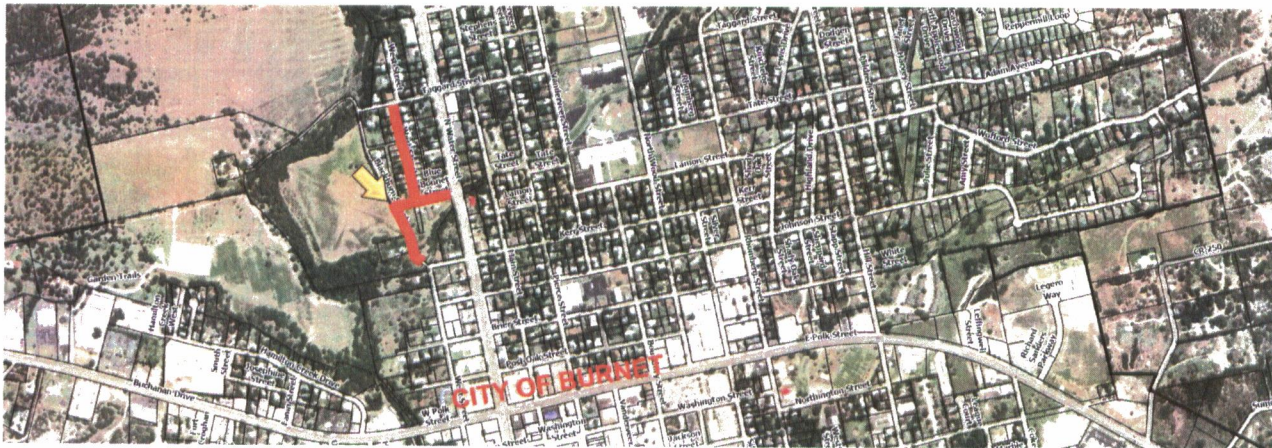
Road Name	Street Included	Approx Location	Scheduled	Fiscal Budget
Sure Cast Drive	Sure Cast Drive	East of 281	Two Years	FY 24/25

The project includes Sure Cast north of the Hospital. The location of the project is depicted below:



Road Name	Street Included	Approx Location	Scheduled	Fiscal Budget
Bluebonnet Drive	Bluebonnet, North West & Blackburn	West of 281	Two Years	FY 24/25

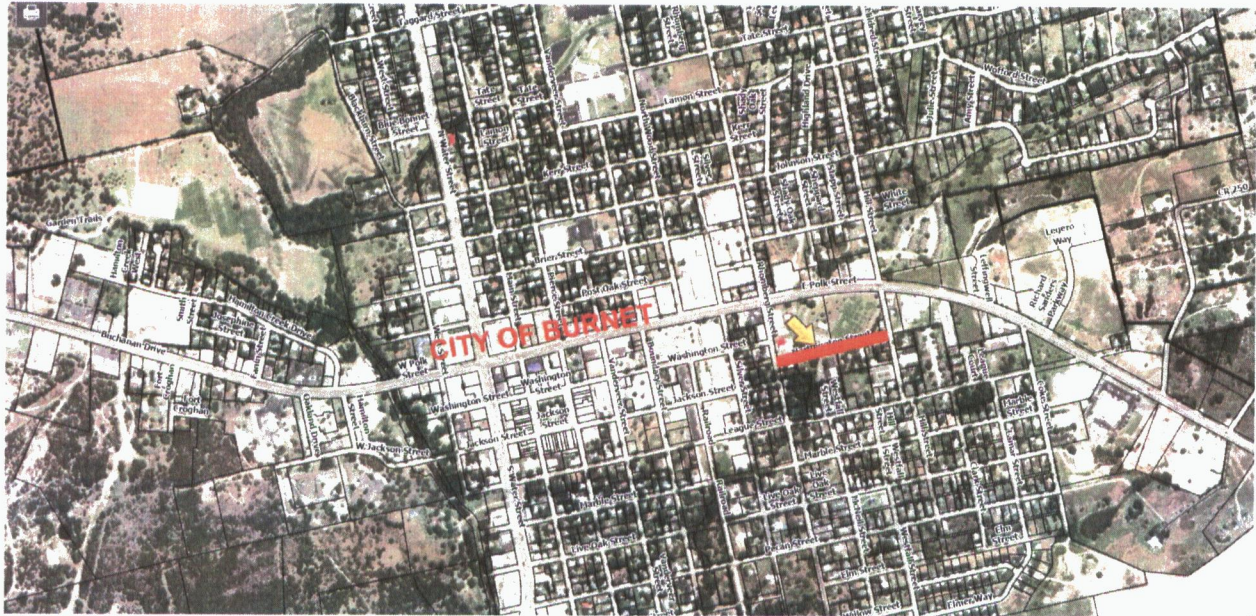
The project includes Bluebonnet, one block of North West Street, & the adjacent Blackburn Street. The location of the project is depicted below:



2022-2023 STREET REHAB PROGRAM

Road Name	Street Included	Approx Location	Scheduled	Fiscal Budget
Northington Street	Northington Street	South of SH 29	Two Years	FY 24/25

The project includes only Northington Street. The location of the project is depicted below:



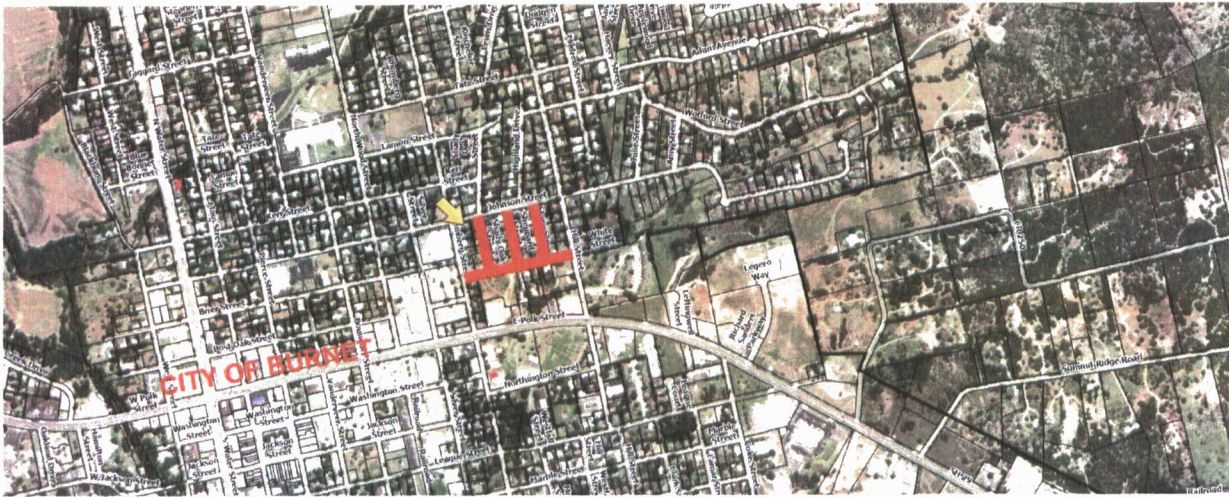
2022-2023 STREET REHAB PROGRAM

FY 2025-2026 PROJECT LIST

The projects below are scheduled to be completed within fiscal year 2025-2026. Uncompleted projects to be scheduled the following year.

Road Name	Street Included	Approx Location	Scheduled	Fiscal Budget
White Street Area	See below	North of SH 29	Three Years	FY 25/26

The project includes White Street, Shady Oak Drive, Shepperd Street, and Stapp Drive. The location of the project is depicted below:



Road Name	Street Included	Approx Location	Scheduled	Fiscal Budget
Elm Street Area	See below	South of Pecan	Three Years	FY 25/26

The project includes Elm Street, McNeil Street, Willow Street, and Cactus Street. The location of the project is depicted below:

